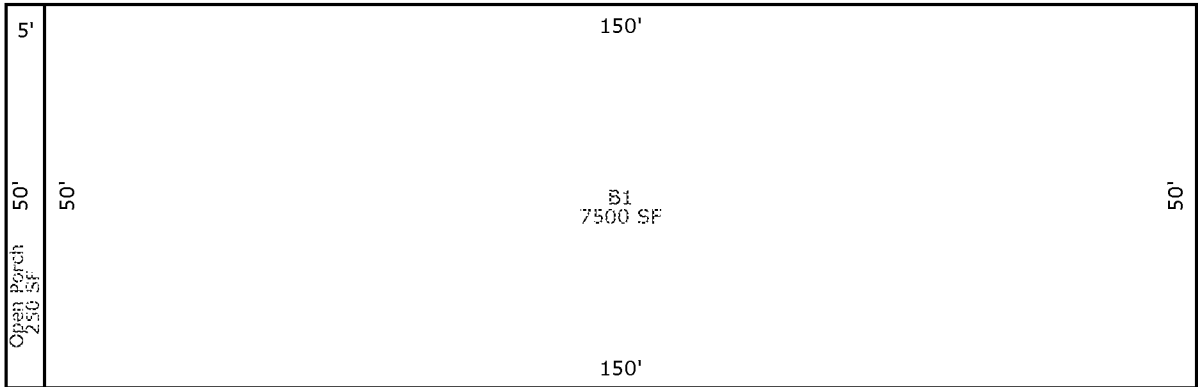


SKETCH/AREA TABLE ADDENDUM

SUBJECT	PARCEL ID 2851046		
	CITY	STATE	ZIP
	PERMIT # 10/25/2011		
	MARKET AREA		
	APPRAISER NAME JCT		

PDC# 1



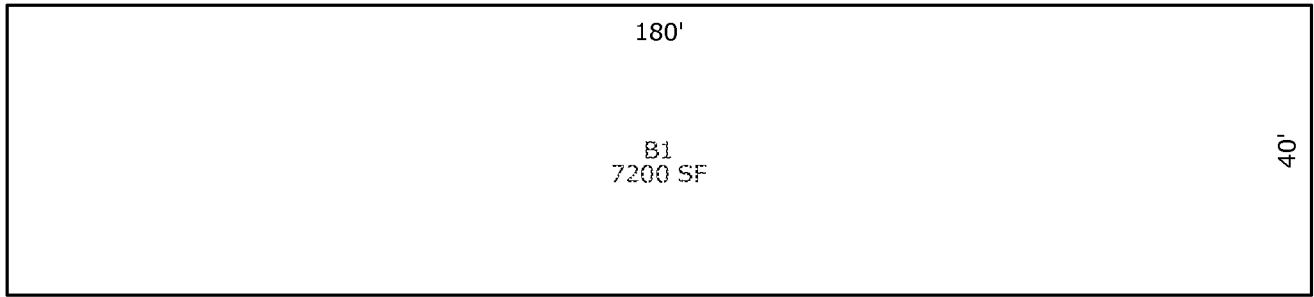
Scale: 1" = 12'

AREA CALCULATIONS	AREA CALCULATIONS SUMMARY						Comment Table 1	
	Code	Description	Factor	Net Size	Perimeter	Net Totals	PER SITE PLAN: BLDG# 5 POST PONE . BLDG# 8 IN PHASE #2.	
	B1	B1	1.00	7500	400	7500		
OP	Open Porch	1.00	250	110	250	Comment Table 2 Comment Table 3		

SKETCH/AREA TABLE ADDENDUM

SUBJECT	PARCEL ID 2851046		
	CITY	STATE	ZIP
	PERMIT # 10/25/2011		
	MARKET AREA		
	APPRAISER NAME JCT		

PDC# 2



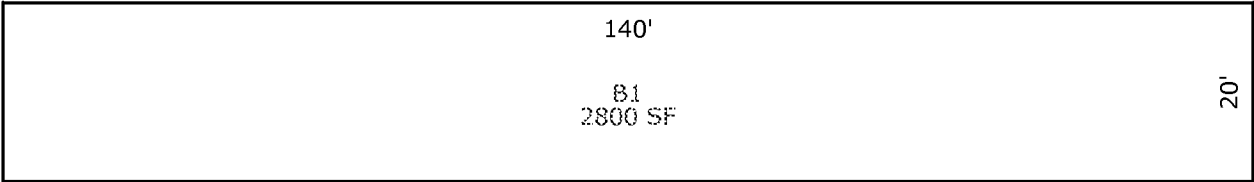
Scale: 1" = 12'

AREA CALCULATIONS	AREA CALCULATIONS SUMMARY						Comment Table 1	
	Code	Description	Factor	Net Size	Perimeter	Net Totals	PER SITE PLAN: BLDG# 5 POST PONE . BLDG# 8 IN PHASE #2.	
	B1	B1	1.00	7200	440	7200		
						Comment Table 2	Comment Table 3	

SKETCH/AREA TABLE ADDENDUM

SUBJECT	PARCEL ID 2851046		
	CITY	STATE	ZIP
	PERMIT # 10/25/2011		
	MARKET AREA		
	APPRAISER NAME JCT		

PDC# 3



Scale: 1" = 12'

AREA CALCULATIONS	AREA CALCULATIONS SUMMARY						Comment Table 1	
	Code	Description	Factor	Net Size	Perimeter	Net Totals	PER SITE PLAN: BLDG# 5 POST PONE . BLDG# 8 IN PHASE #2.	
	B1	B1	1.00	2800	320	2800	Comment Table 2	Comment Table 3

SKETCH/AREA TABLE ADDENDUM

SUBJECT	PARCEL ID 2851046
	CITY _____ STATE _____ ZIP _____
	PERMIT # 10/25/2011
	MARKET AREA _____
	APPRAISER NAME JCT

PDC# 4

295' B1 5900 SF	20'
-----------------------	-----

Scale: 1" = 12'

AREA CALCULATIONS	AREA CALCULATIONS SUMMARY						Comment Table 1	
	Code	Description	Factor	Net Size	Perimeter	Net Totals	PER SITE PLAN: BLDG# 5 POST PONE . BLDG# 8 IN PHASE #2.	
	B1	B1	1.00	5900	630	5900	Comment Table 2	Comment Table 3

SKETCH/AREA TABLE ADDENDUM

SUBJECT	PARCEL ID 2851046		
	CITY	STATE	ZIP
	PERMIT # 10/25/2011		
	MARKET AREA		
	APPRAISER NAME JCT		

PDC# 5

305'
60'

B1
18300 SF

Scale: 1" = 12'

AREA CALCULATIONS	AREA CALCULATIONS SUMMARY						Comment Table 1	
	Code	Description	Factor	Net Size	Perimeter	Net Totals	PER SITE PLAN: BLDG# 5 POST PONE . BLDG# 8 IN PHASE #2.	
	B1	B1	1.00	18300	730	18300		
						Comment Table 2	Comment Table 3	

SKETCH/AREA TABLE ADDENDUM

SUBJECT	PARCEL ID 2851046		
	CITY	STATE	ZIP
	PERMIT # 10/25/2011		
	MARKET AREA		
	APPRAISER NAME JCT		

PDC 6

B1
6900 SF 345'

20'

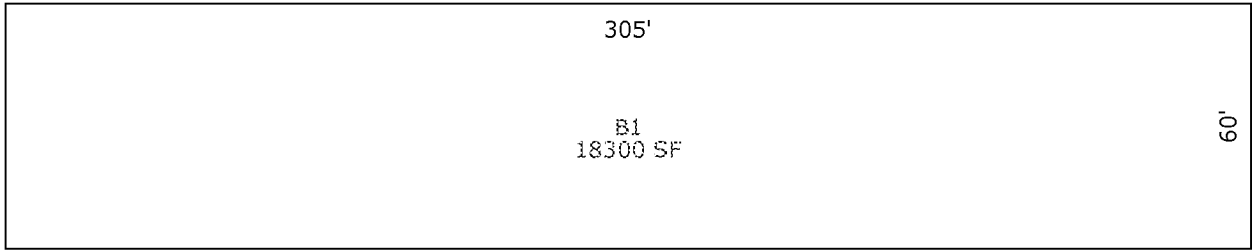
Scale: 1" = 12'

AREA CALCULATIONS	AREA CALCULATIONS SUMMARY						Comment Table 1	
	Code	Description	Factor	Net Size	Perimeter	Net Totals	PER SITE PLAN: BLDG# 5 POST PONE . BLDG# 8 IN PHASE #2.	
	B1	B1	1.00	6900	730	6900		
						Comment Table 2	Comment Table 3	

SKETCH/AREA TABLE ADDENDUM

SUBJECT	PARCEL ID 2851046		
	CITY	STATE	ZIP
	PERMIT # 10/25/2011		
	MARKET AREA		
	APPRAISER NAME JCT		

PDC# 7



Scale: 1" = 12'

AREA CALCULATIONS	AREA CALCULATIONS SUMMARY						Comment Table 1		
	Code	Description	Factor	Net Size	Perimeter	Net Totals	PER SITE PLAN: BLDG# 5 POST PONE . BLDG# 8 IN PHASE #2.		
	B1	B1	1.00	18300	730	18300			
						Comment Table 2		Comment Table 3	