

SKETCH/AREA TABLE ADDENDUM

Parcel No 6/10/08

File No 28465651

Property Address 28-38-06-EQ-92-1

City INDIALANTIC

County Brevard

State FL

Zip 32903

Owner NONE

Client 32

Client Address 100 OCEAN TERR

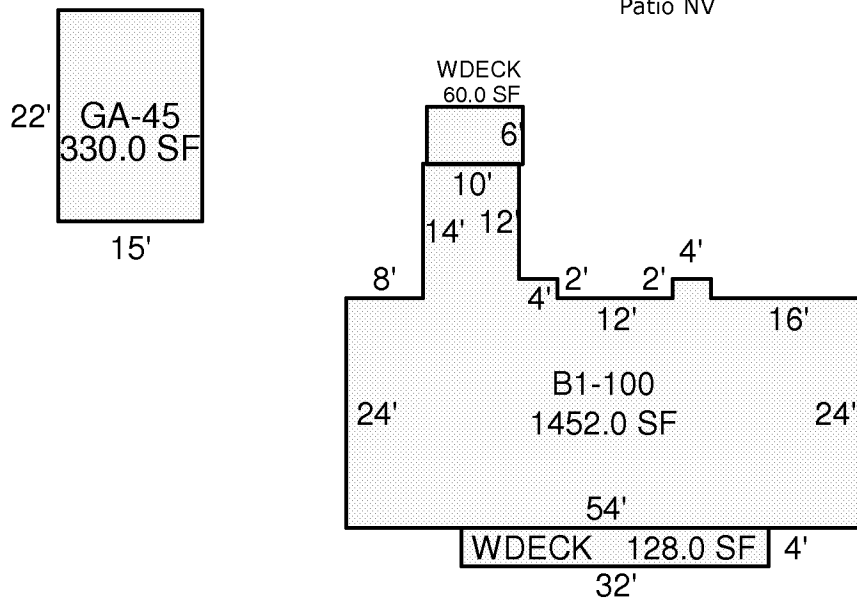
Appraiser Name LPH

Inspection Date PALM BAY

SUBJECT

IMPROVEMENTS SKETCH

PDC#1



Scale: 1 = 20

AREA CALCULATIONS

AREA CALCULATIONS SUMMARY

Code	Description	Factor	Net Size	Perimeter	Net Totals
B1	B1-100	1.00	1452.0	188.0	1452.0
WDECK	WDECK	1.00	128.0	72.0	
	WDECK	1.00	60.0	32.0	188.0
GA4	GA-45	1.00	330.0	74.0	330.0

SKETCH/AREA TABLE ADDENDUM

Parcel No 6/10/08

File No 28465651

Property Address 28-38-06-EQ-92-1

City INDIALANTIC

County Brevard

State FL

Zip 32903

Owner NONE

Client 32

Client Address 100 OCEAN TERR

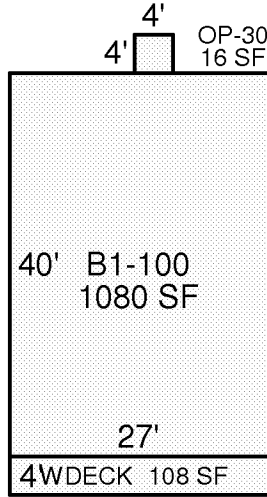
Appraiser Name LPH

Inspection Date PALM BAY

SUBJECT

IMPROVEMENTS SKETCH

PDC#2



Scale: 1 = 20

AREA CALCULATIONS

AREA CALCULATIONS SUMMARY

Code	Description	Factor	Net Size	Perimeter	Net Totals
B1	B1-100	1.00	1080.0	134.0	1080.0
WDECK	WDECK	1.00	108.0	62.0	108.0
OP4	OP-30	1.00	16.0	16.0	16.0

SKETCH/AREA TABLE ADDENDUM

Parcel No 6/10/08

File No 28465651

Property Address 28-38-06-EQ-92-1

City INDIALANTIC

County Brevard

State FL

Zip 32903

Owner NONE

Client 32

Client Address 100 OCEAN TERR

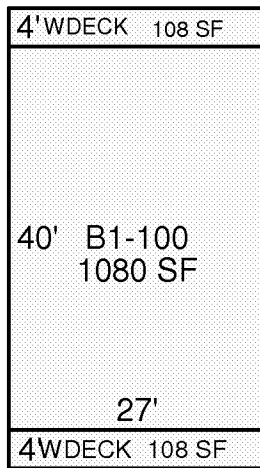
Appraiser Name LPH

Inspection Date PALM BAY

SUBJECT

IMPROVEMENTS SKETCH

PDC#3



Scale: 1 = 20

AREA CALCULATIONS

AREA CALCULATIONS SUMMARY

Code	Description	Factor	Net Size	Perimeter	Net Totals
B1	B1-100	1.00	1080.0	134.0	1080.0
WDECK	WDECK	1.00	108.0	62.0	
	WDECK	1.00	108.0	62.0	216.0
