

SKETCH/AREA TABLE ADDENDUM

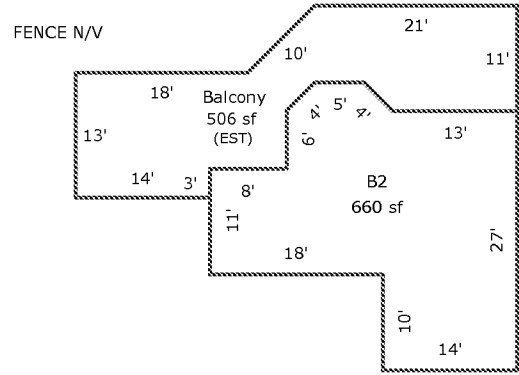
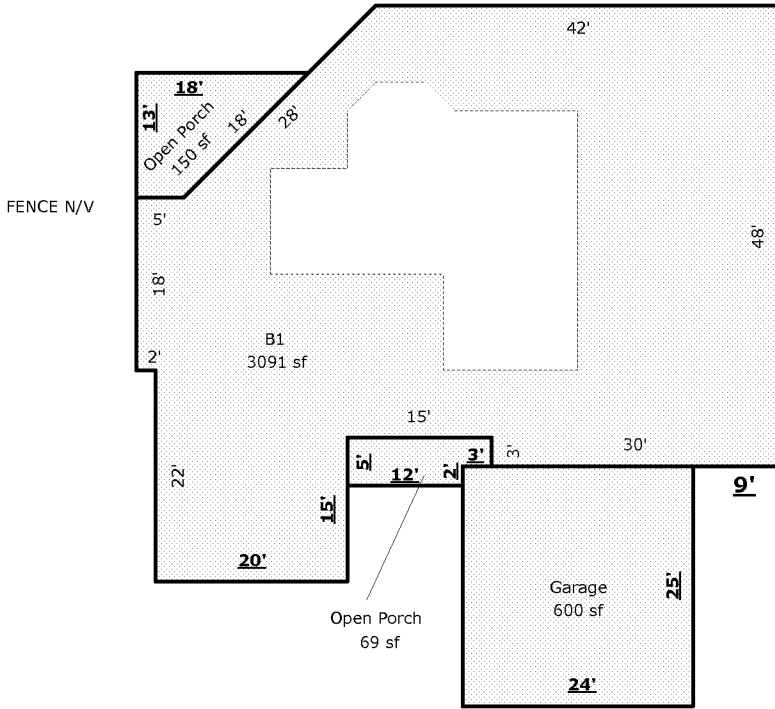
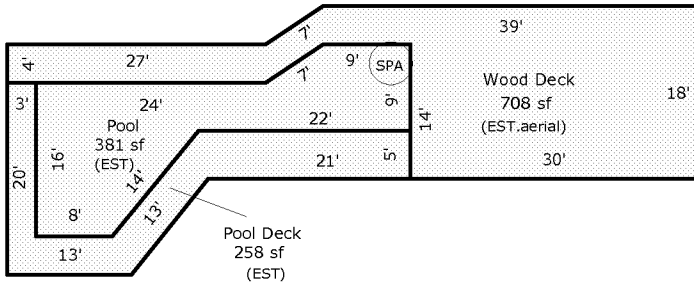
NAME 10-3-07

RE # 2606279

SUBJECT

PARCEL ID	26 3722NF 2 13	COUNTY	Brevard	STATE	FL	ZIP	32937
CITY	SATELLITE BEACH						
PERMIT #	OM0197106						
MARKET AREA	20	ADDRESS	100 LANTERNBACK ISLAND DR				
APPRAISER NAME	GAC	BRANCH OFFICE	PALM BAY				

IMPROVEMENTS SKETCH



AREA CALCULATIONS

AREA CALCULATIONS SUMMARY

Code	Description	Factor	Net Size	Perimeter	Net Totals
B1	B1	1.00	3091	248	3091
B2	B2	1.00	660	120	660
GA	Garage	1.00	600	98	600
OP	Open Porch	1.00	150	54	
	Open Porch	1.00	69	40	219
BC	Balcony	1.00	506	130	506
PDECK	Pool Deck	1.00	258	135	258
POOL	Pool	1.00	381	109	381
WDECK	Wood Deck	1.00	708	182	708

Comment Table 1

Comment Table 1	
-----------------	--

Comment Table 2

Comment Table 3

Comment Table 2	Comment Table 3
-----------------	-----------------

SKETCH/AREA TABLE ADDENDUM

NAME 10-3-07

RE # 2606279

SUBJECT

PARCEL ID 26 3722NF 2 13

CITY SATELLITE BEACH

COUNTY Brevard

STATE FL

ZIP 32937

PERMIT # 0M0197106

MARKET AREA 20

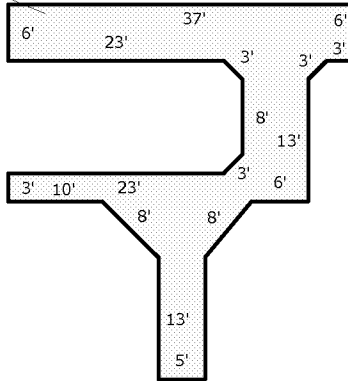
ADDRESS 100 LANTERNBACK ISLAND DR

APPRAISER NAME GAC

BRANCH OFFICE PALM BAY

IMPROVEMENTS SKETCH

Dock
536 SF
(EST)



AREA CALCULATIONS

AREA CALCULATIONS SUMMARY

Code	Description	Factor	Net Size	Perimeter	Net Totals
DOCK	Dock	1.00	536	194	536

Comment Table 1

--	--

Comment Table 2

Comment Table 3

--	--