

# SKETCH/AREA TABLE ADDENDUM

Parcel No 02/19/2008

File No 2532086

Property Address 25-36-08-IM-1-14

City ROCKLEDGE

County BREVARD

State FL

Zip 32955

Owner 08E0026383

Client 081054

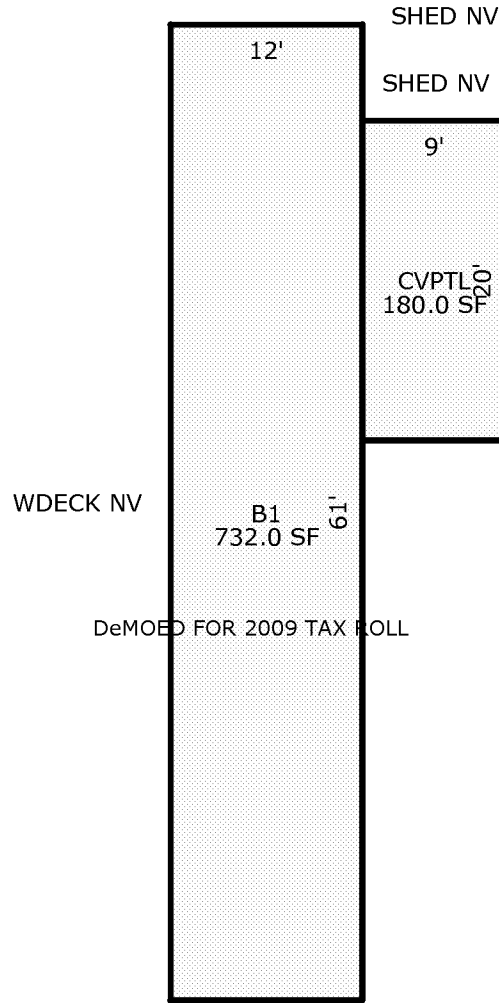
Client Address 840, 844, & 848 CARDINAL AVENUE

Appraiser Name JTC

Inspection Date TITUSVILLE

SUBJECT

IMPROVEMENTS SKETCH



Scale: 1 = 12

AREA CALCULATIONS

### AREA CALCULATIONS SUMMARY

Code	Description	Factor	Net Size	Perimeter	Net Totals
B1	B1	1.00	732.0	146.0	732.0
CVPTL	CVPTL	1.00	180.0	58.0	180.0

#### Comment Table 1

--	--

#### Comment Table 2

#### Comment Table 3

--	--

# SKETCH/AREA TABLE ADDENDUM

Parcel No 02/19/2008

File No 2532086

Property Address 25-36-08-IM-1-14

City ROCKLEDGE

County BREVARD

State FL

Zip 32955

Owner 08E0026383

Client 081054

Client Address 840, 844, & 848 CARDINAL AVENUE

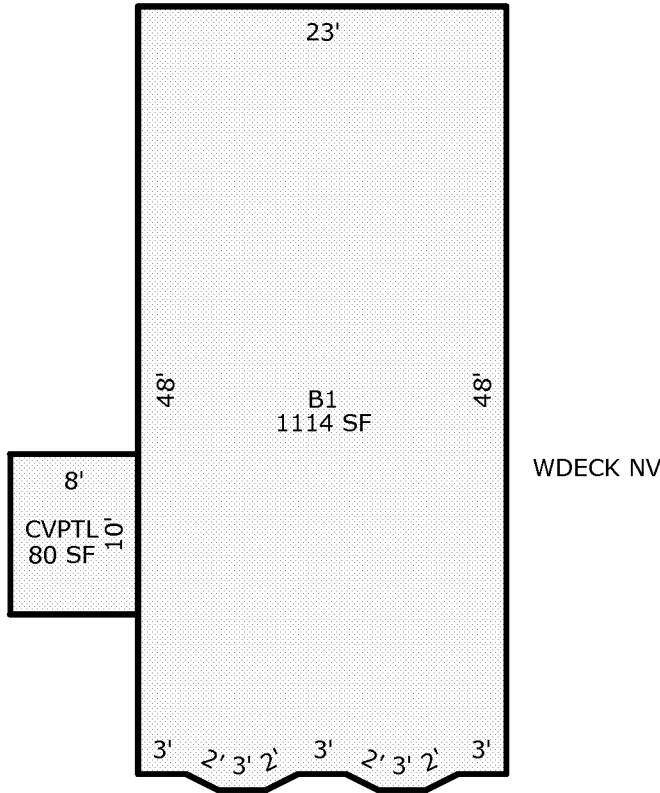
Appraiser Name JTC

Inspection Date TITUSVILLE

SUBJECT

IMPROVEMENTS SKETCH

SHED NV



Scale: 1 = 12

AREA CALCULATIONS

### AREA CALCULATIONS SUMMARY

Code	Description	Factor	Net Size	Perimeter	Net Totals
B1	B1	1.00	1114.0	142.9	1114.0
CVPTL	CVPTL	1.00	80.0	36.0	80.0

Comment Table 1

Comment Table 2

Comment Table 3

# SKETCH/AREA TABLE ADDENDUM

Parcel No 02/19/2008

File No 2532086

Property Address 25-36-08-IM-1-14

City ROCKLEDGE

County BREVARD

State FL

Zip 32955

Owner 08E0026383

Client 081054

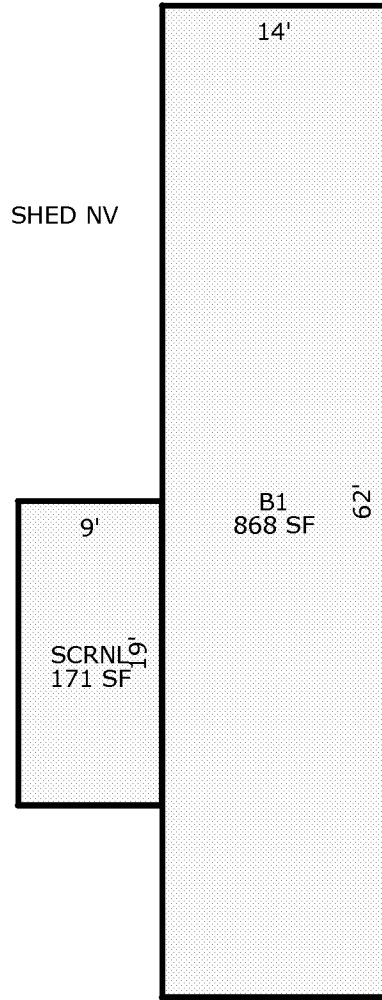
Client Address 840, 844, & 848 CARDINAL AVENUE

Appraiser Name JTC

Inspection Date TITUSVILLE

SUBJECT

IMPROVEMENTS SKETCH



Scale: 1 = 12

AREA CALCULATIONS

### AREA CALCULATIONS SUMMARY

Code	Description	Factor	Net Size	Perimeter	Net Totals
B1	B1	1.00	868.0	152.0	868.0
SCRNL	SCRNL	1.00	171.0	56.0	171.0

#### Comment Table 1

--

#### Comment Table 2

#### Comment Table 3

--	--