

# SKETCH/AREA TABLE ADDENDUM

Property Address

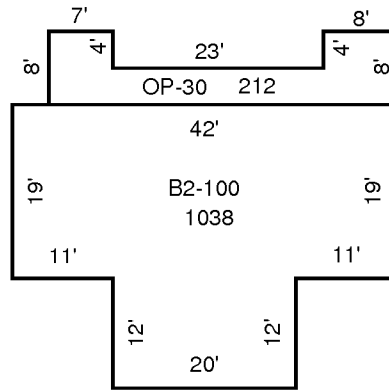
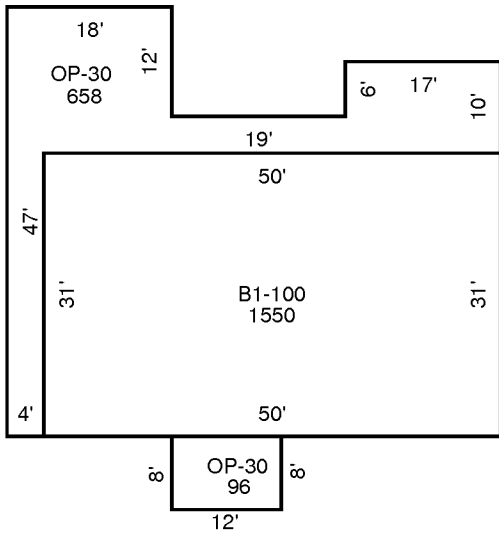
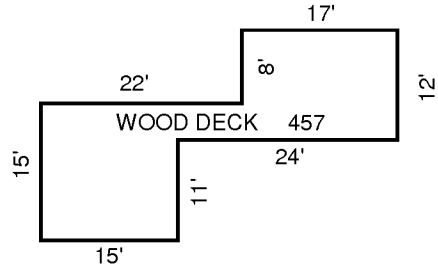
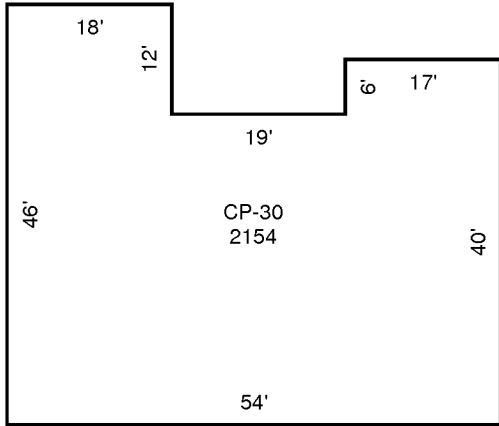
City State

Zip

Owner

Client

Appraiser Name



## AREA CALCULATIONS SUMMARY

Code	Description	Factor	Net Size	Perimeter	Net Totals
B1	B1-100	1.00	1550	162	1550
B2	B2-100	1.00	1038	146	1038
OP4	OP-30	1.00	658	214	
	OP-30	1.00	96	40	
	OP-30	1.00	212	100	966
CP4	CP-30	1.00	2154	212	2154
WDECK	WOOD DECK	1.00	457	124	457

### Comment Table 1

--	--

### Comment Table 2

### Comment Table 3

--	--