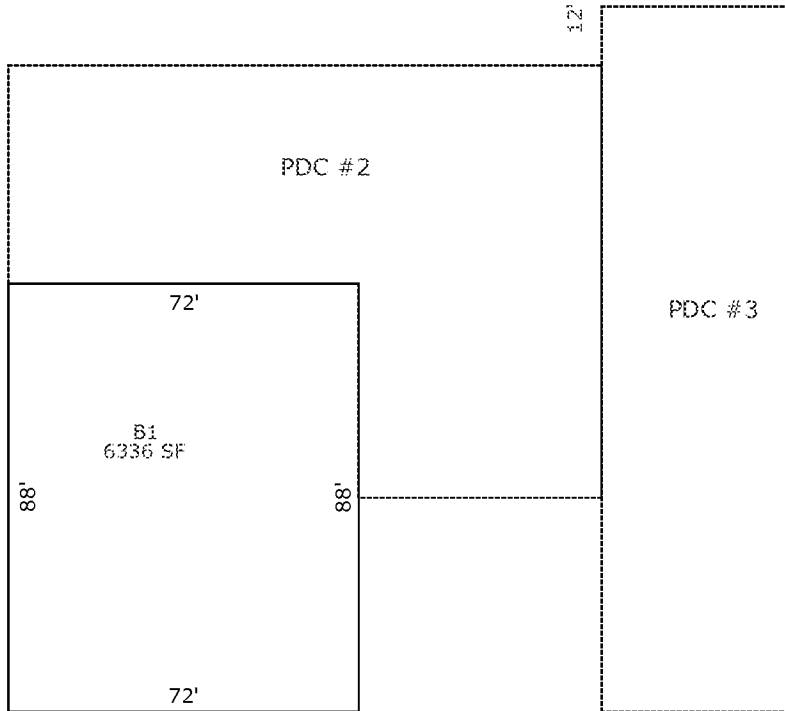


# SKETCH/AREA TABLE ADDENDUM

SUBJECT	PARCEL ID <b>2506074</b>		
	CITY	STATE	ZIP
	PERMIT # <b>10/18/11</b>		
	MARKET AREA		
	APPRAISER NAME <b>JXS</b>		

PDC # 1

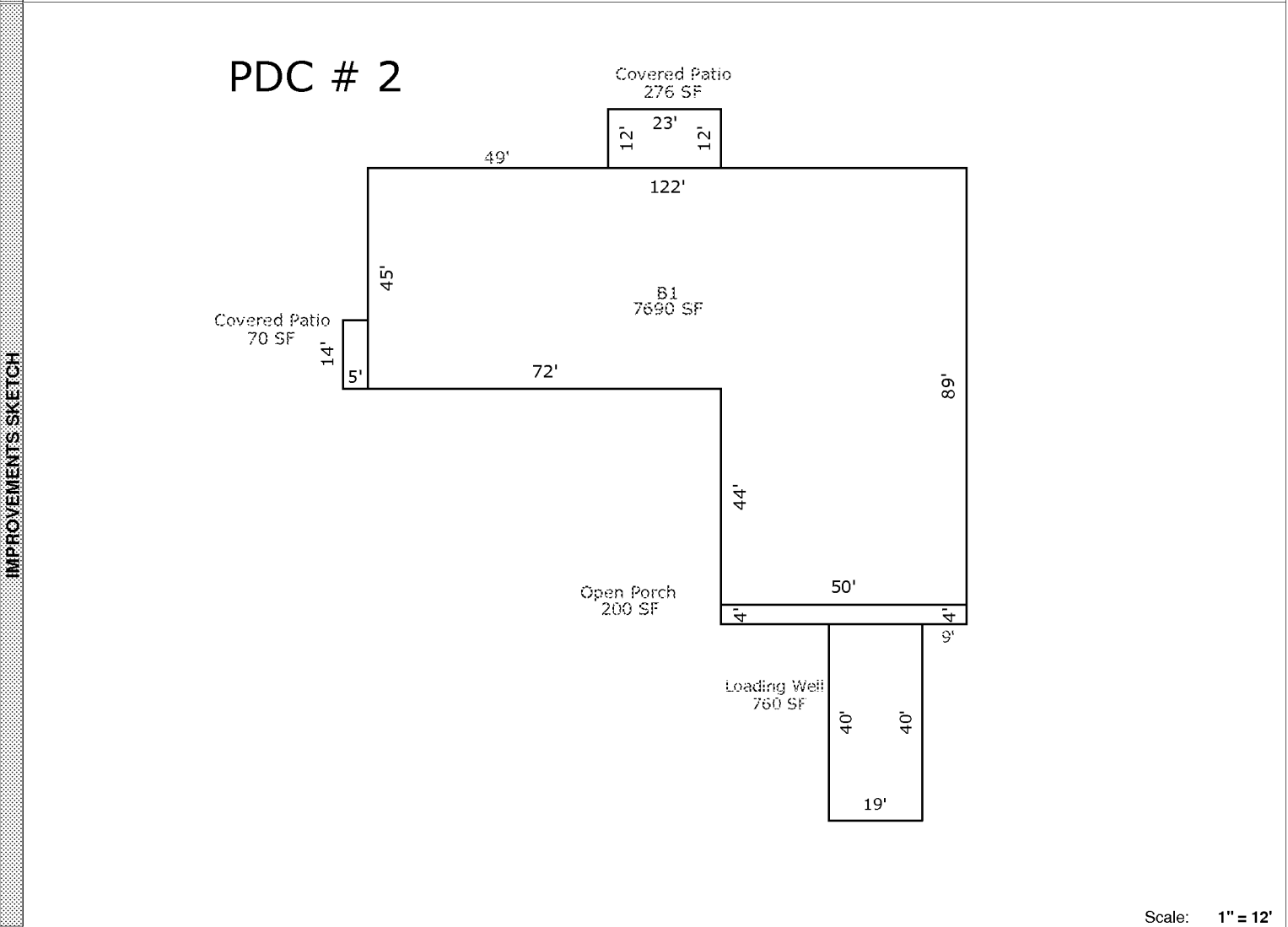


Scale: 1" = 12'

AREA CALCULATIONS	AREA CALCULATIONS SUMMARY						Comment Table 1	
	Code	Description	Factor	Net Size	Perimeter	Net Totals		
	B1	B1	1.00	6336	320	6336	Comment Table 2	Comment Table 3

# SKETCH/AREA TABLE ADDENDUM

SUBJECT	PARCEL ID <b>2506074</b>		
	CITY	STATE	ZIP
	PERMIT # <b>10/18/11</b>		
	MARKET AREA		
	APPRAISER NAME <b>JXS</b>		



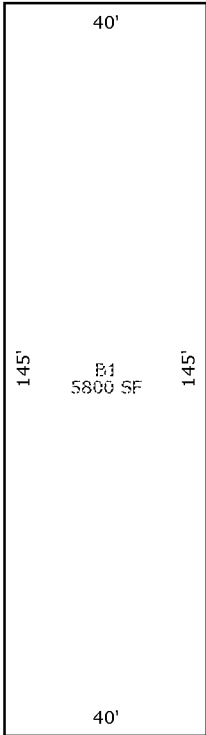
Scale: 1" = 12'

AREA CALCULATIONS	AREA CALCULATIONS SUMMARY						Comment Table 1	
	Code	Description	Factor	Net Size	Perimeter	Net Totals		
	B1	B1	1.00	7690	422	7690		
	OP	Open Porch	1.00	200	108	200		
	CVPRT	Covered Patio	1.00	276	70	346		
LOADW	Loading Well	1.00	760	118	760			
						Comment Table 2	Comment Table 3	

# SKETCH/AREA TABLE ADDENDUM

SUBJECT	PARCEL ID <b>2506074</b>		
	CITY	STATE	ZIP
	PERMIT # <b>10/18/11</b>		
	MARKET AREA		
	APPRAISER NAME <b>JXS</b>		

PDC # 3



Scale: **1" = 12'**

AREA CALCULATIONS SUMMARY					
Code	Description	Factor	Net Size	Perimeter	Net Totals
B1	B1	1.00	5800	370	5800

Comment Table 1	
Comment Table 2	Comment Table 3

AREA CALCULATIONS