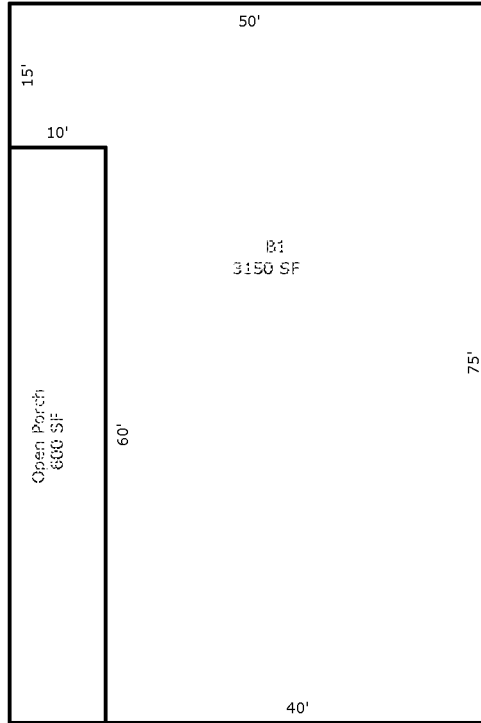


SKETCH/AREA TABLE ADDENDUM

SUBJECT	PARCEL ID 2426395		
	CITY	STATE	ZIP
	PERMIT # 10.12.11		
	MARKET AREA		
	APPRAISER NAME JXS		

PDC# 2 OF 4



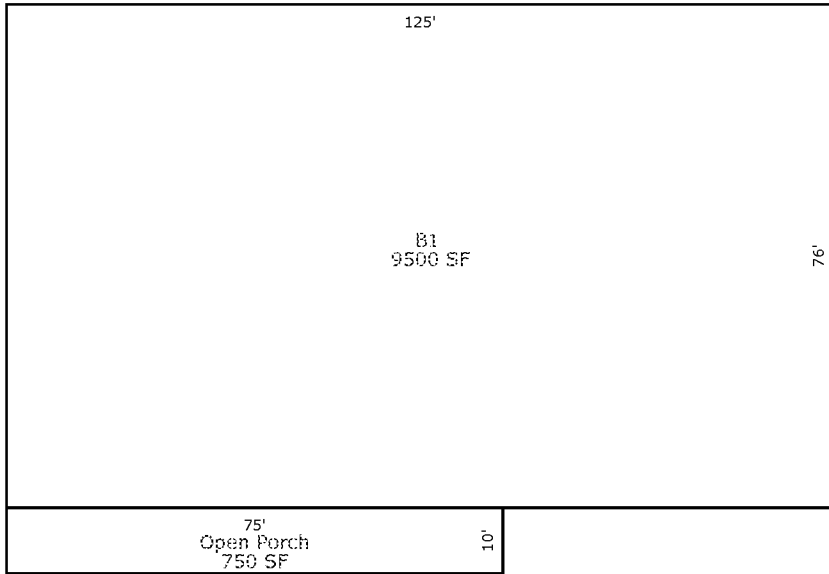
Scale: 1" = 12'

AREA CALCULATIONS	AREA CALCULATIONS SUMMARY						Comment Table 1	
	Code	Description	Factor	Net Size	Perimeter	Net Totals		
	B1	B1	1.00	3150	250	3150		
OP	Open Porch	1.00	600	140	600	Comment Table 2 Comment Table 3		

SKETCH/AREA TABLE ADDENDUM

SUBJECT	PARCEL ID 2426395		
	CITY	STATE	ZIP
	PERMIT # 10.12.11		
	MARKET AREA		
	APPRAISER NAME JXS		

PDC# 3 OF 4



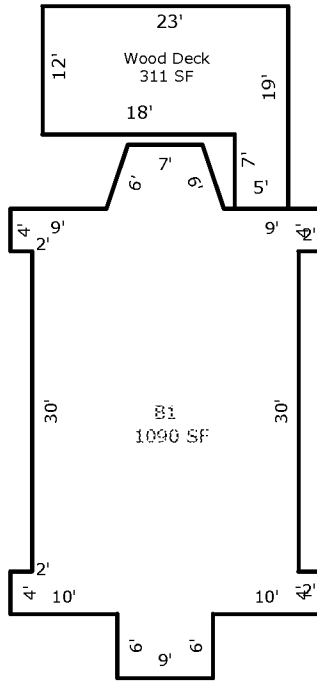
Scale: 1" = 12'

AREA CALCULATIONS	AREA CALCULATIONS SUMMARY						Comment Table 1	
	Code	Description	Factor	Net Size	Perimeter	Net Totals		
	B1	B1	1.00	9500	402	9500		
OP	Open Porch	1.00	750	170	750	Comment Table 2 Comment Table 3		

SKETCH/AREA TABLE ADDENDUM

SUBJECT	PARCEL ID 2426395		
	CITY	STATE	ZIP
	PERMIT # 10.12.11		
	MARKET AREA		
	APPRAISER NAME JXS		

PDC# 4 OF 4



Scale: 1" = 12'

AREA CALCULATIONS SUMMARY

Code	Description	Factor	Net Size	Perimeter	Net Totals
B1	B1	1.00	1090	163	1090
WDECK	Wood Deck	1.00	311	84	311

Comment Table 1

--	--

Comment Table 2

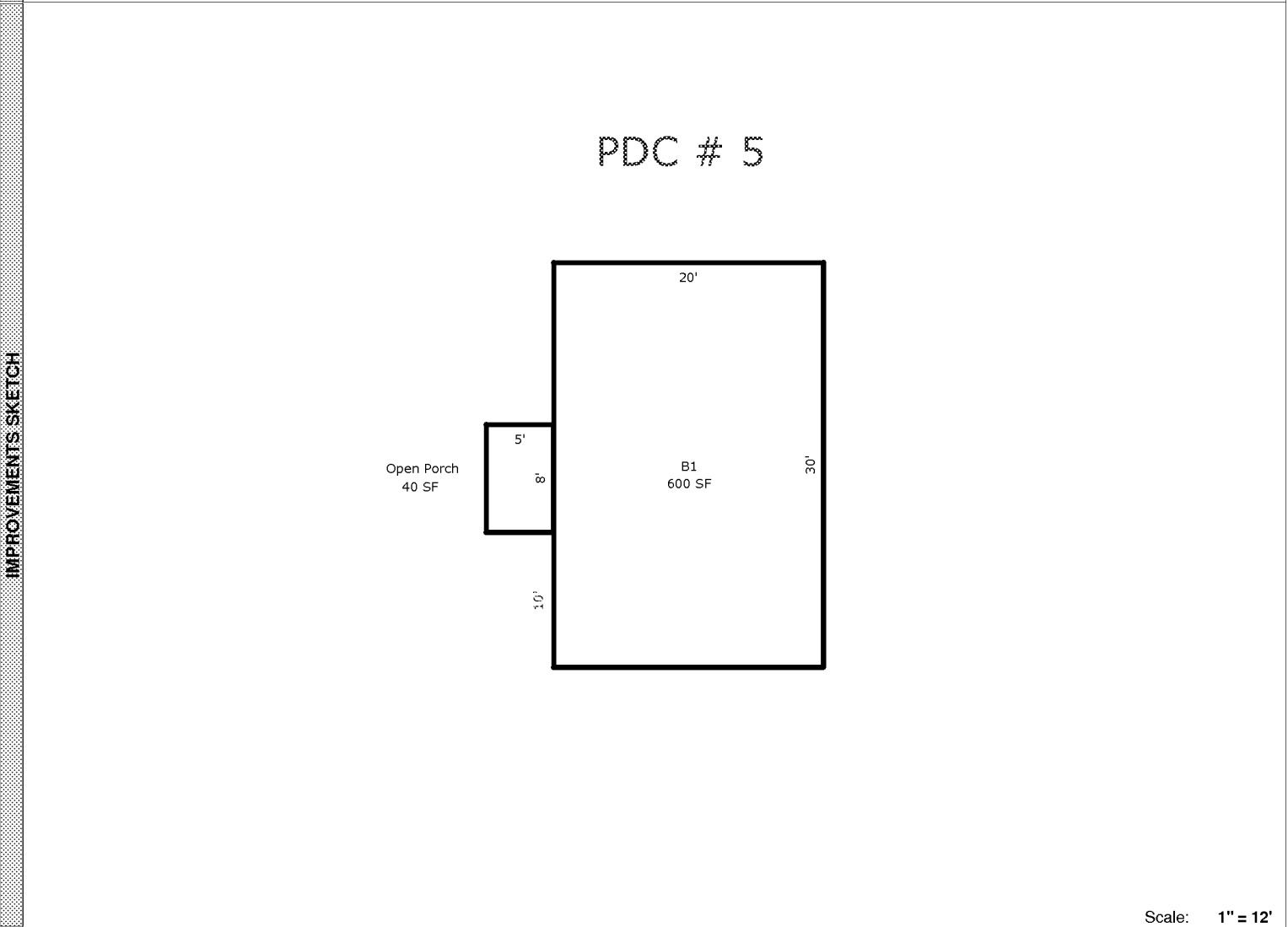
Comment Table 3

--	--

AREA CALCULATIONS

SKETCH/AREA TABLE ADDENDUM

SUBJECT	PARCEL ID 2426395		
	CITY	STATE	ZIP
	PERMIT # 10.12.11		
	MARKET AREA		
	APPRAISER NAME JXS		



Scale: 1" = 12'

AREA CALCULATIONS	AREA CALCULATIONS SUMMARY						Comment Table 1	
	Code	Description	Factor	Net Size	Perimeter	Net Totals		
	B1	B1	1.00	600	100	600		
OP	Open Porch	1.00	40	26	40			
							Comment Table 2	Comment Table 3