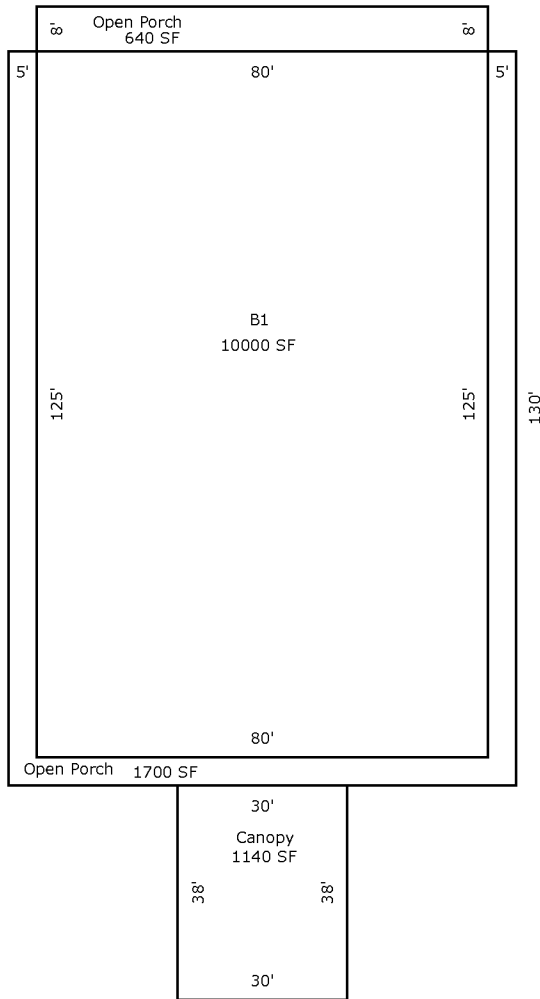


SKETCH/AREA TABLE ADDENDUM

SUBJECT	PARCEL ID 2413502		
	CITY	STATE	ZIP
	PERMIT # 10-12-11		
	MARKET AREA		
	APPRAISER NAME SXJ		

IMPROVEMENTS SKETCH



Scale: **1" = 12'**

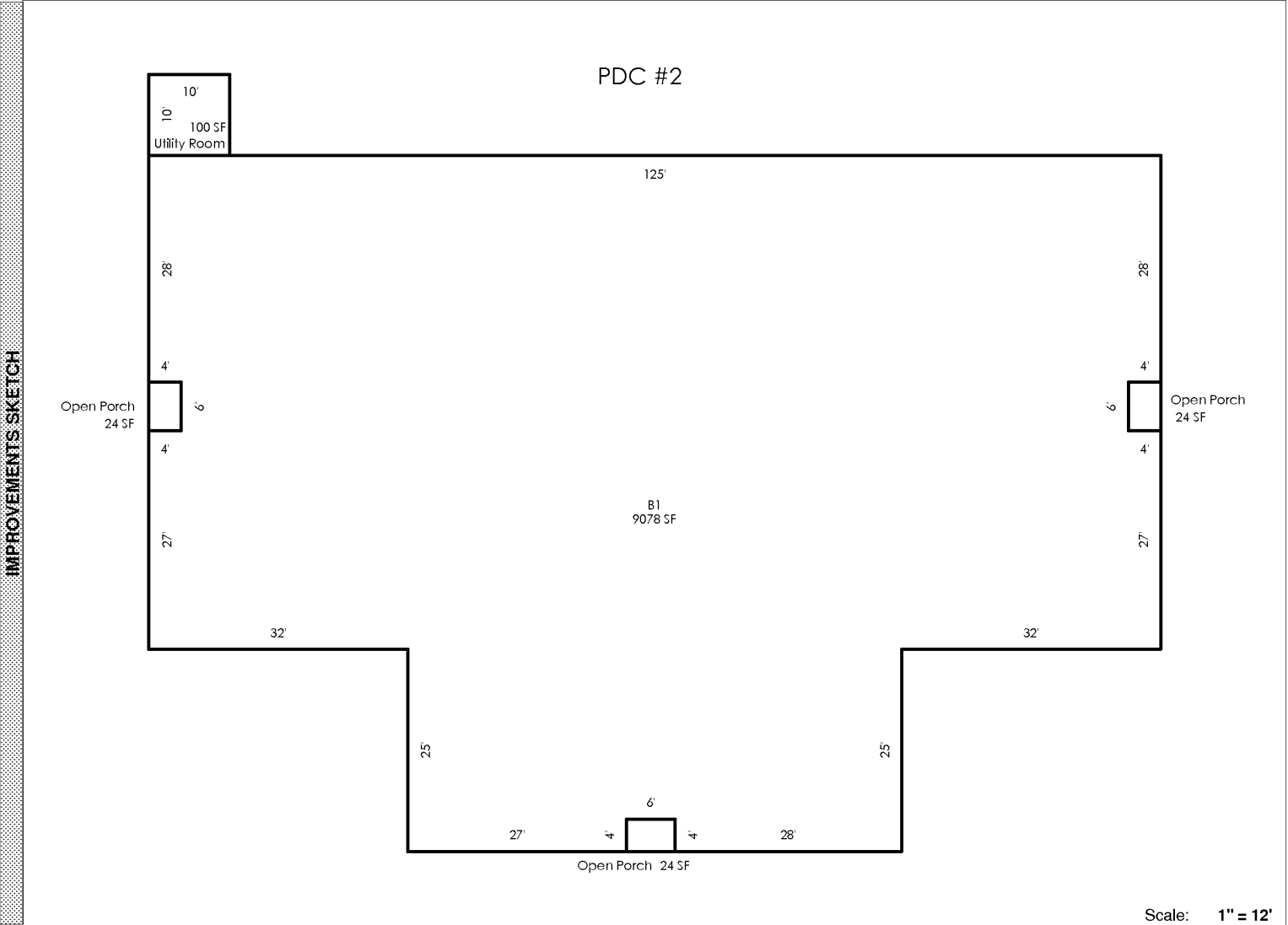
AREA CALCULATIONS

AREA CALCULATIONS SUMMARY

Code	Description	Factor	Net Size	Perimeter	Net Totals
B1	B1	1.00	10000	410	10000
OP	Open Porch	1.00	1700	690	
	Open Porch	1.00	640	176	2340
CANPY	Canopy	1.00	1140	136	1140

SKETCH/AREA TABLE ADDENDUM

SUBJECT	PARCEL ID 2413502		
	CITY	STATE	ZIP
	PERMIT # 10-12-11		
	MARKET AREA		
	APPRAISER NAME SXJ		



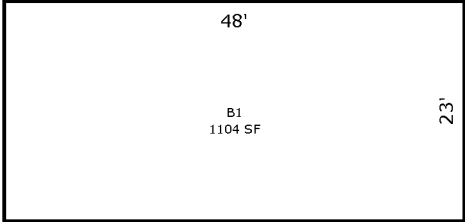
Scale: 1" = 12'

AREA CALCULATIONS SUMMARY					
Code	Description	Factor	Net Size	Perimeter	Net Totals
B1	B1	1.00	9078	446	9078
OP	Open Porch	1.00	24	20	
	Open Porch	1.00	24	20	
	Open Porch	1.00	24	20	72
UT	Utility Room	1.00	100	40	100

SKETCH/AREA TABLE ADDENDUM

SUBJECT	PARCEL ID 2413502		
	CITY	STATE	ZIP
	PERMIT # 10-12-11		
	MARKET AREA		
	APPRAISER NAME SXJ		

PDC# 5



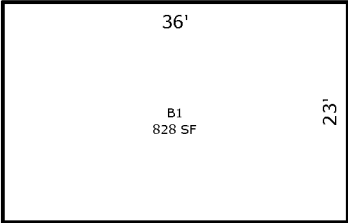
Scale: 1" = 12'

AREA CALCULATIONS	AREA CALCULATIONS SUMMARY					
	Code	Description	Factor	Net Size	Perimeter	Net Totals
	B1	B1	1.00	1104	142	1104

SKETCH/AREA TABLE ADDENDUM

SUBJECT	PARCEL ID 2413502		
	CITY	STATE	ZIP
	PERMIT # 10-12-11		
	MARKET AREA		
	APPRAISER NAME SXJ		

PDC# 6

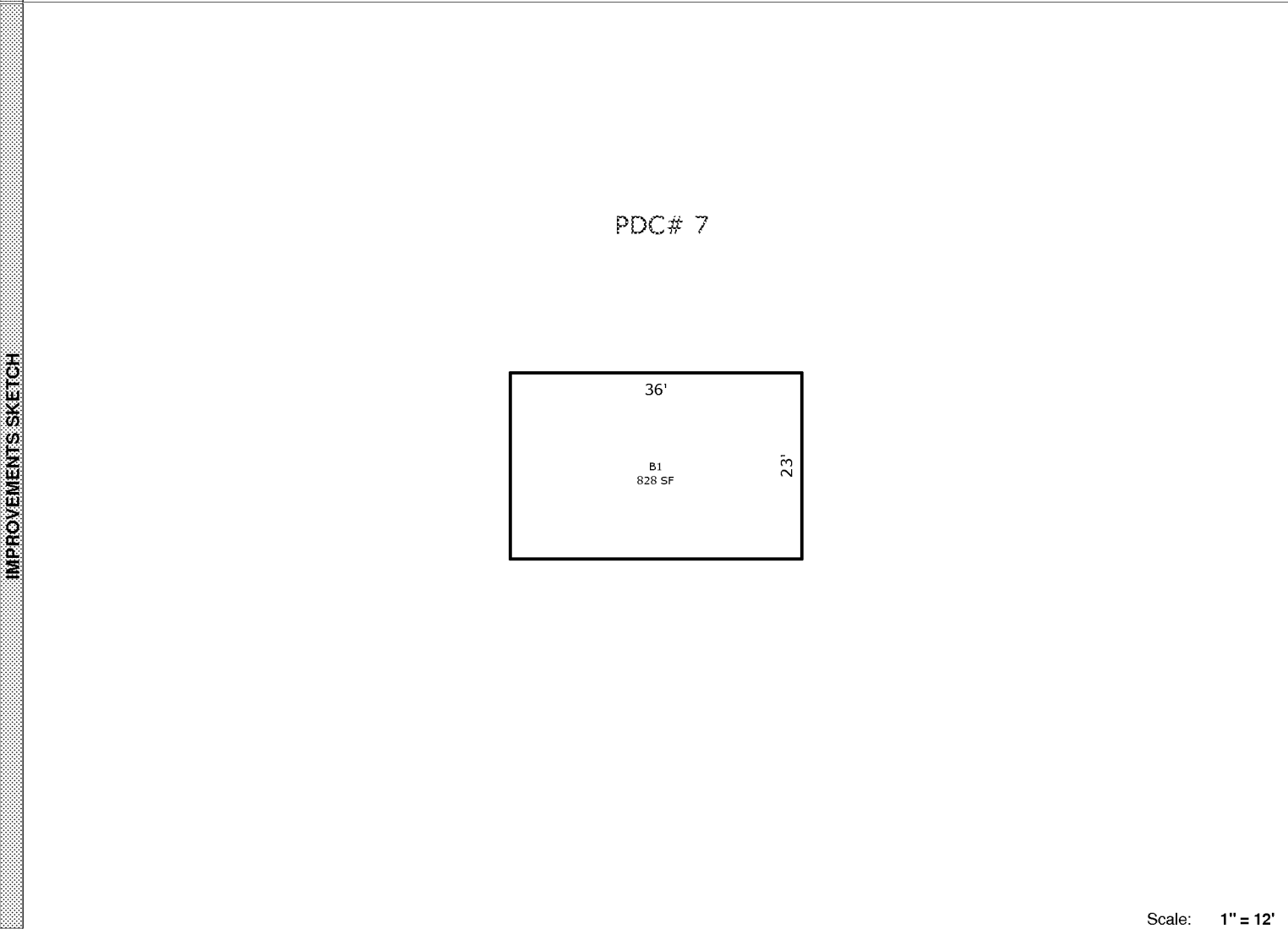


Scale: 1" = 12'

	AREA CALCULATIONS SUMMARY					
Code	Description	Factor	Net Size	Perimeter	Net Totals	
B1	B1	1.00	828	118	828	

SKETCH/AREA TABLE ADDENDUM

SUBJECT	PARCEL ID 2413502		
	CITY	STATE	ZIP
	PERMIT # 10-12-11		
	MARKET AREA		
	APPRAISER NAME SXJ		

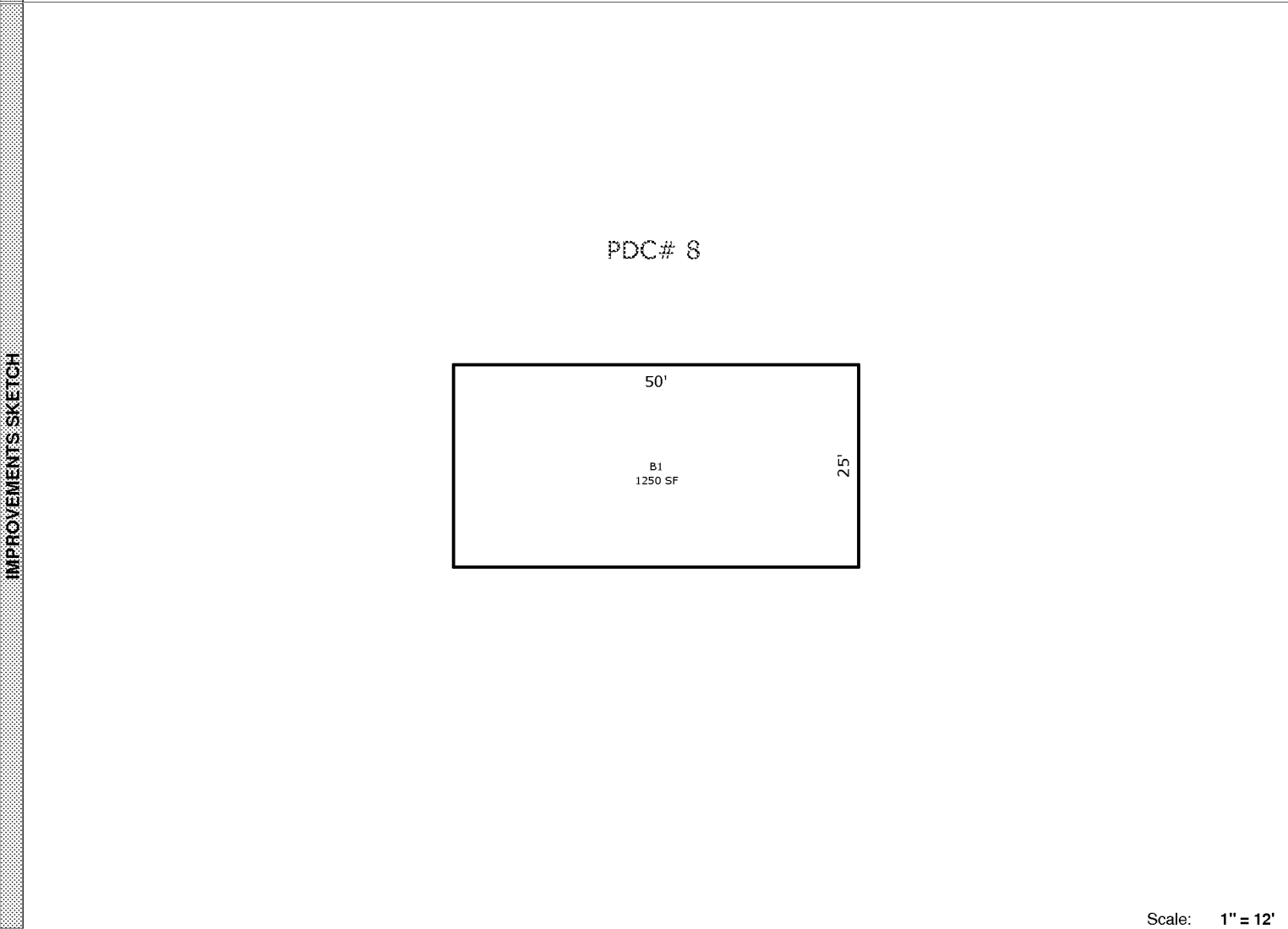


Scale: 1" = 12'

	AREA CALCULATIONS SUMMARY					
Code	Description	Factor	Net Size	Perimeter	Net Totals	
B1	B1	1.00	828	118	828	

SKETCH/AREA TABLE ADDENDUM

SUBJECT	PARCEL ID 2413502		
	CITY	STATE	ZIP
	PERMIT # 10-12-11		
	MARKET AREA		
	APPRAISER NAME SXJ		



Scale: 1" = 12'

	AREA CALCULATIONS SUMMARY					
Code	Description	Factor	Net Size	Perimeter	Net Totals	
B1	B1	1.00	1250	150	1250	