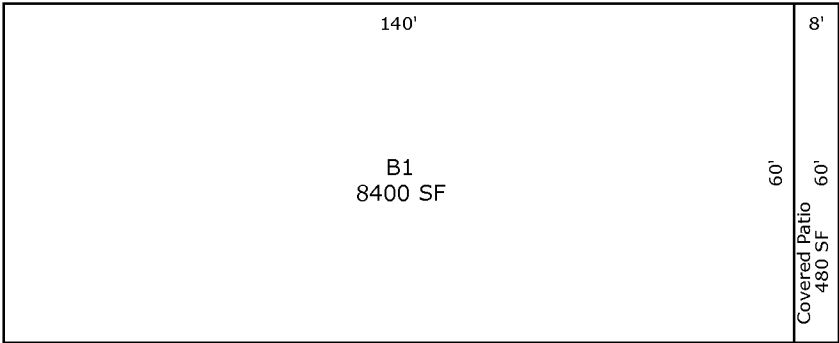


# SKETCH/AREA TABLE ADDENDUM

SUBJECT	PARCEL ID 2409193		
	CITY	STATE	ZIP
	PERMIT # 10-11-11		
	MARKET AREA		
	APPRAISER NAME SXJ		

PDC# 1 OF 3



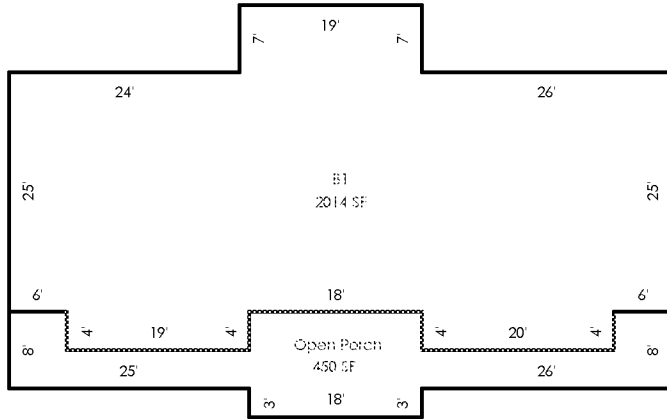
Scale: 1" = 12'

AREA CALCULATIONS	AREA CALCULATIONS SUMMARY						Comment Table 1	
	Code	Description	Factor	Net Size	Perimeter	Net Totals		
	B1	B1	1.00	8400	400	8400		
	CVPRT	Covered Patio	1.00	480	136	480	Comment Table 2	
							Comment Table 3	

# SKETCH/AREA TABLE ADDENDUM

SUBJECT	PARCEL ID <b>2409193</b>		
	CITY	STATE	ZIP
	PERMIT # <b>10-11-11</b>		
	MARKET AREA		
	APPRAISER NAME <b>SXJ</b>		

PDC# 2 OF 3



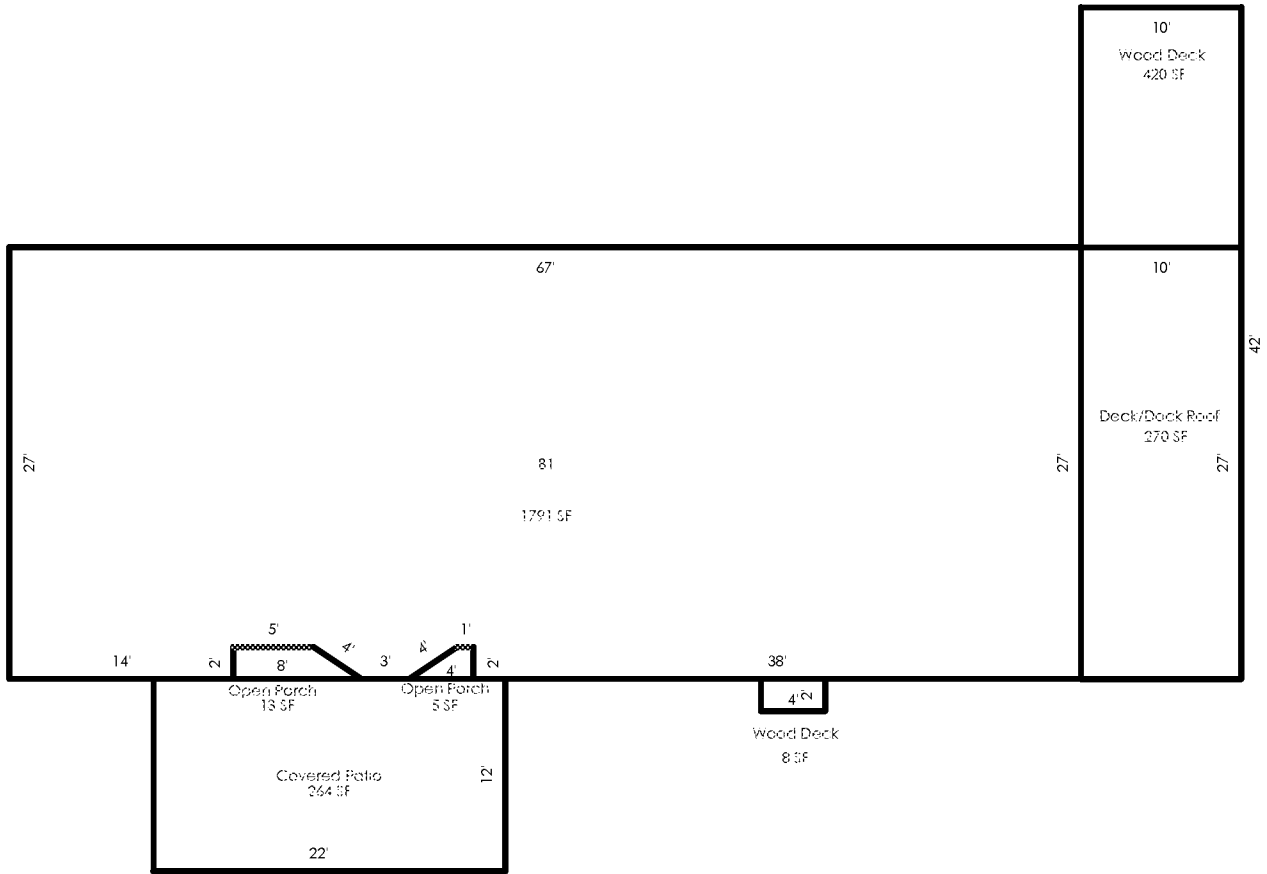
Scale: 1" = 12'

AREA CALCULATIONS	AREA CALCULATIONS SUMMARY						Comment Table 1	
	Code	Description	Factor	Net Size	Perimeter	Net Totals		
	B1	B1	1.00	2014	218	2014		
OP	Open Porch	1.00	450	176	450			
							Comment Table 2	Comment Table 3

# SKETCH/AREA TABLE ADDENDUM

SUBJECT	PARCEL ID <b>2409193</b>		
	CITY	STATE	ZIP
	PERMIT # <b>10-11-11</b>		
	MARKET AREA		
	APPRAISER NAME <b>SXJ</b>		

IMPROVEMENTS SKETCH



Scale: 1" = 12'

AREA CALCULATIONS

### AREA CALCULATIONS SUMMARY

Code	Description	Factor	Net Size	Perimeter	Net Totals
B1	B1	1.00	1791	193	1791
OP	Open Porch	1.00	13	19	
	Open Porch	1.00	5	11	18
CVPRT	Covered Patio	1.00	264	68	264
DROOF	Deck/Dock Roof	1.00	270	74	270
WDECK	Wood Deck	1.00	8	12	
	Wood Deck	1.00	420	104	428

#### Comment Table 1

--	--

#### Comment Table 2

#### Comment Table 3

--	--