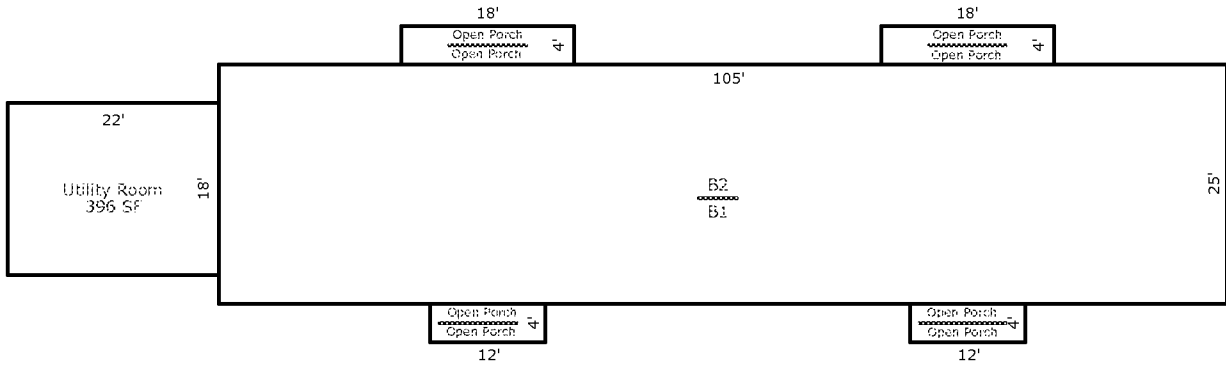


# SKETCH/AREA TABLE ADDENDUM

SUBJECT	PARCEL ID <b>2206809</b>		
	CITY	STATE	ZIP
	PERMIT # <b>9-20-11</b>		
	MARKET AREA		
	APPRAISER NAME <b>SXJ</b>		

PDC# 1 OF 12



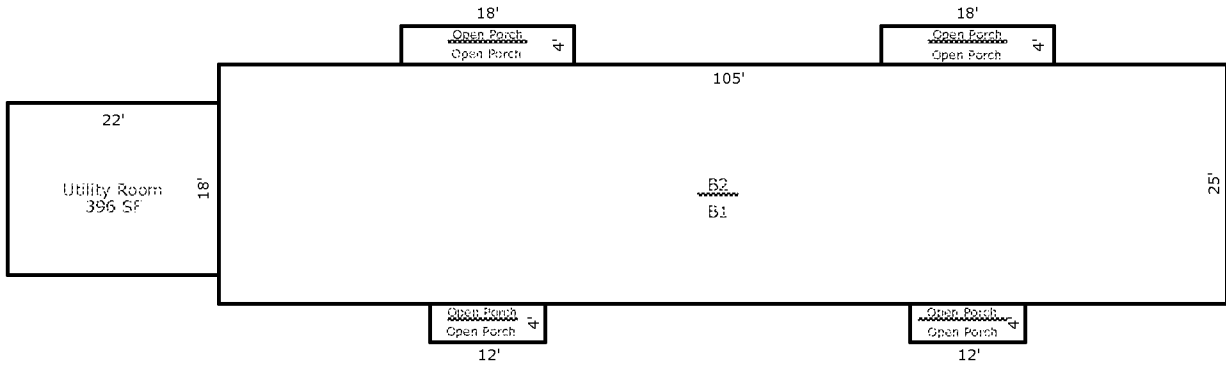
Scale: 1" = 12'

AREA CALCULATIONS	AREA CALCULATIONS SUMMARY						Comment Table 1		
	Code	Description	Factor	Net Size	Perimeter	Net Totals			
	B1	B1	1.00	2625	260	2625			
	B2	B2	1.00	2625	260	2625			
	OP	Open Porch	1.00	72	44				
		Open Porch	1.00	72	44				
		Open Porch	1.00	72	44				
		Open Porch	1.00	72	44				
		Open Porch	1.00	48	32				
		Open Porch	1.00	48	32				
UT	Utility Room	1.00	396	80		480	396	Comment Table 2	Comment Table 3

# SKETCH/AREA TABLE ADDENDUM

SUBJECT	PARCEL ID <b>2206809</b>		
	CITY	STATE	ZIP
	PERMIT # <b>9-20-11</b>		
	MARKET AREA		
	APPRAISER NAME <b>SXJ</b>		

PDC# 2 OF 12



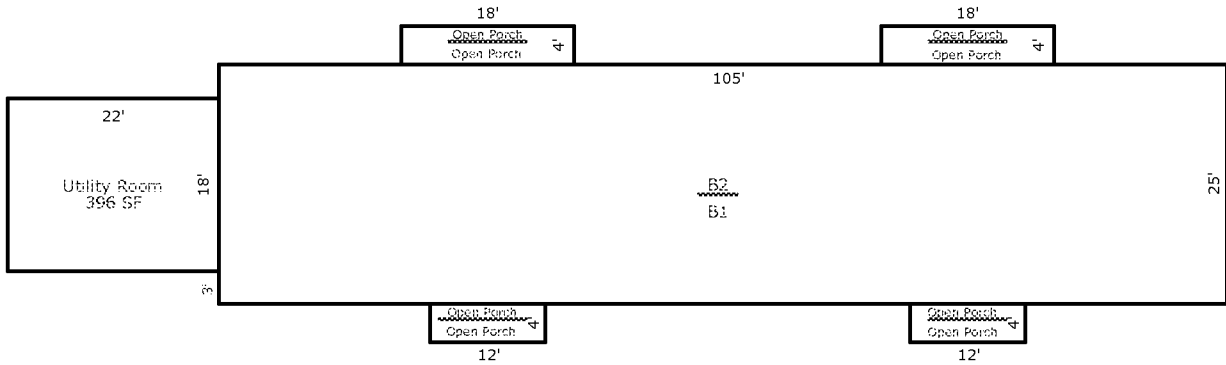
Scale: 1" = 12'

AREA CALCULATIONS	AREA CALCULATIONS SUMMARY						Comment Table 1	
	Code	Description	Factor	Net Size	Perimeter	Net Totals		
	B1	B1	1.00	2625	260	2625		
	B2	B2	1.00	2625	260	2625		
	OP	Open Porch	1.00	72	44			
		Open Porch	1.00	72	44			
		Open Porch	1.00	72	44			
		Open Porch	1.00	72	44			
		Open Porch	1.00	48	32			
		Open Porch	1.00	48	32			
UT	Utility Room	1.00	396	80	480	Comment Table 2	Comment Table 3	
					396			

# SKETCH/AREA TABLE ADDENDUM

SUBJECT	PARCEL ID <b>2206809</b>		
	CITY	STATE	ZIP
	PERMIT # <b>9-20-11</b>		
	MARKET AREA		
	APPRAISER NAME <b>SXJ</b>		

PDC# 3 OF 12



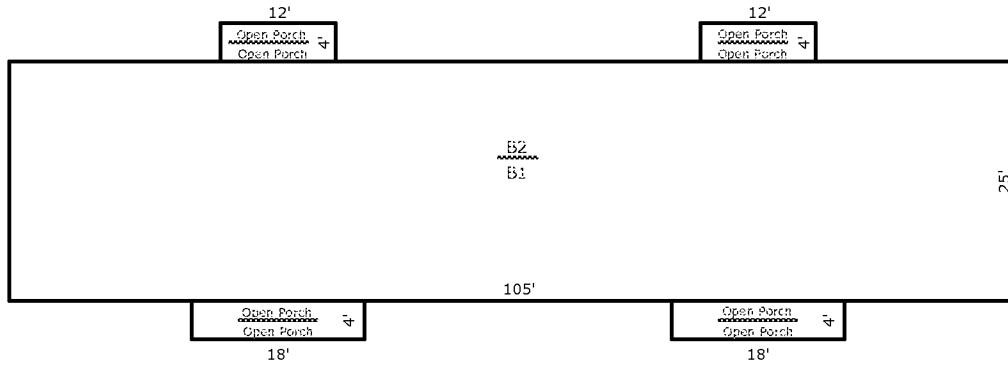
Scale: 1" = 12'

AREA CALCULATIONS	AREA CALCULATIONS SUMMARY						Comment Table 1	
	Code	Description	Factor	Net Size	Perimeter	Net Totals		
	B1	B1	1.00	2625	260	2625		
	B2	B2	1.00	2625	260	2625		
	OP	Open Porch	1.00	72	44			
		Open Porch	1.00	72	44			
		Open Porch	1.00	72	44			
		Open Porch	1.00	72	44			
		Open Porch	1.00	48	32			
		Open Porch	1.00	48	32			
UT	Utility Room	1.00	396	80	480	Comment Table 2	Comment Table 3	
					396			

# SKETCH/AREA TABLE ADDENDUM

SUBJECT	PARCEL ID <b>2206809</b>		
	CITY	STATE	ZIP
	PERMIT # <b>9-20-11</b>		
	MARKET AREA		
	APPRAISER NAME <b>SXJ</b>		

PDC# 4 OF 12



Scale: 1" = 12'

AREA CALCULATIONS	AREA CALCULATIONS SUMMARY					
	Code	Description	Factor	Net Size	Perimeter	Net Totals
	B1	B1	1.00	2625	260	2625
	B2	B2	1.00	2625	260	2625
	OP	Open Porch	1.00	72	44	
		Open Porch	1.00	72	44	
		Open Porch	1.00	72	44	
		Open Porch	1.00	72	44	
		Open Porch	1.00	48	32	
		Open Porch	1.00	48	32	480

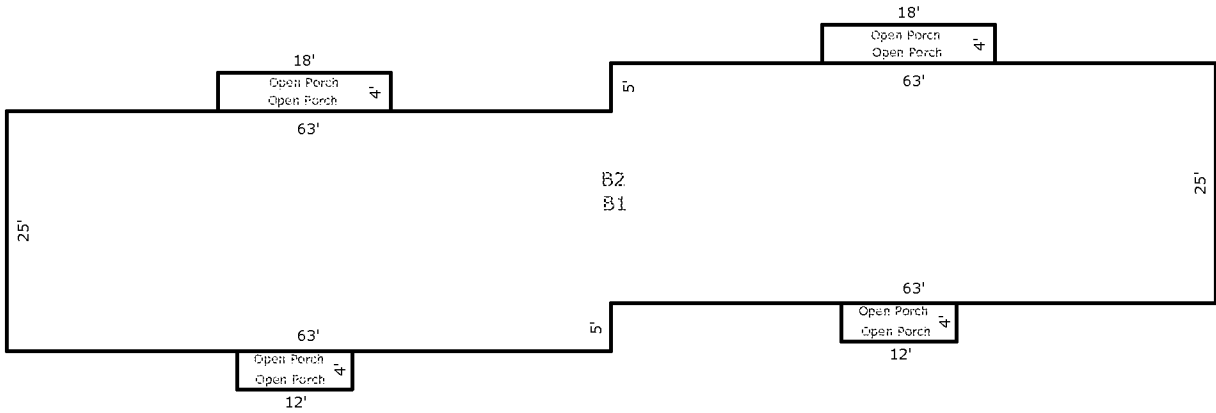
Comment Table 1	
Comment Table 2	Comment Table 3

# SKETCH/AREA TABLE ADDENDUM

SUBJECT	PARCEL ID <b>2206809</b>		
	CITY	STATE	ZIP
	PERMIT # <b>9-20-11</b>		
	MARKET AREA		
	APPRAISER NAME <b>SXJ</b>		

PDC# 5 OF 12

IMPROVEMENTS SKETCH



Scale: 1" = 12'

AREA CALCULATIONS

## AREA CALCULATIONS SUMMARY

Code	Description	Factor	Net Size	Perimeter	Net Totals
B1	B1	1.00	3150	312	3150
B2	B2	1.00	3150	312	3150
OP	Open Porch	1.00	72	44	
	Open Porch	1.00	72	44	
	Open Porch	1.00	72	44	
	Open Porch	1.00	72	44	
	Open Porch	1.00	48	32	
	Open Porch	1.00	48	32	
	Open Porch	1.00	48	32	
	Open Porch	1.00	48	32	480

Comment Table 1	
Comment Table 2	Comment Table 3

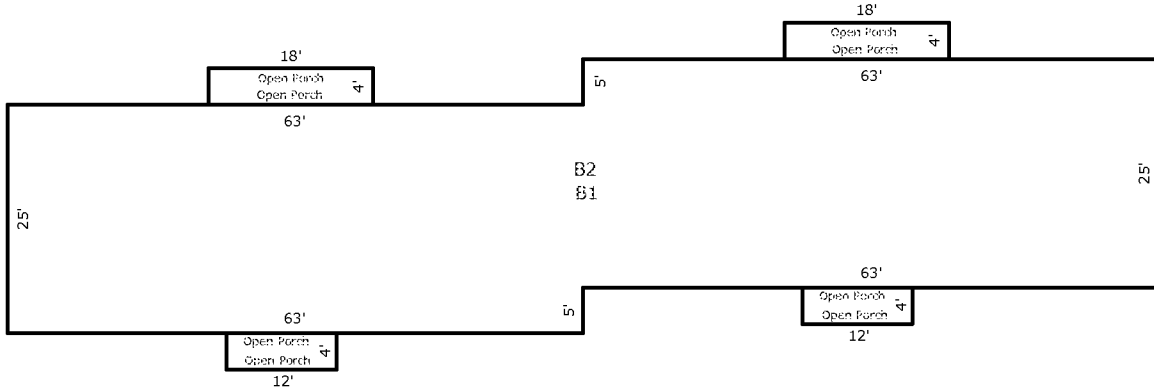
# SKETCH/AREA TABLE ADDENDUM

SUBJECT

PARCEL ID	2206809	
CITY	STATE	ZIP
PERMIT #	9-20-11	
MARKET AREA		
APPRAISER NAME	SXJ	

PDC# 6 OF 12

IMPROVEMENTS SKETCH



Scale: 1" = 12'

AREA CALCULATIONS

**AREA CALCULATIONS SUMMARY**

Code	Description	Factor	Net Size	Perimeter	Net Totals
B1	B1	1.00	3150	312	3150
B2	B2	1.00	3150	312	3150
OP	Open Porch	1.00	72	44	
	Open Porch	1.00	72	44	
	Open Porch	1.00	72	44	
	Open Porch	1.00	72	44	
	Open Porch	1.00	48	32	
	Open Porch	1.00	48	32	
	Open Porch	1.00	48	32	
	Open Porch	1.00	48	32	480

Comment Table 1

Comment Table 2

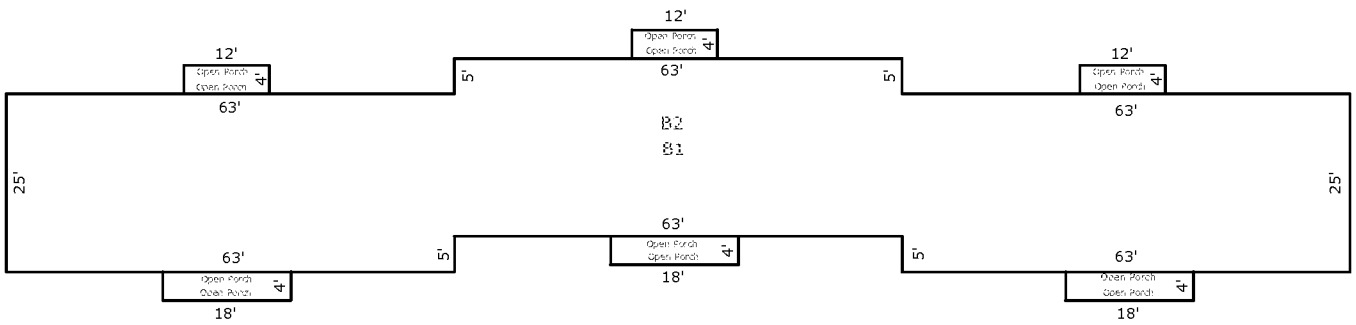
Comment Table 3

# SKETCH/AREA TABLE ADDENDUM

SUBJECT	PARCEL ID <b>2206809</b>		
	CITY	STATE	ZIP
	PERMIT # <b>9-20-11</b>		
	MARKET AREA		
	APPRAISER NAME <b>SXJ</b>		

PDC# 7 OF 12

IMPROVEMENTS SKETCH



Scale: 1" = 12'

AREA CALCULATIONS

### AREA CALCULATIONS SUMMARY

Code	Description	Factor	Net Size	Perimeter	Net Totals
B1	B1	1.00	4725	448	4725
B2	B2	1.00	4725	448	4725
OP	Open Porch	1.00	72	44	
	Open Porch	1.00	72	44	
	Open Porch	1.00	72	44	
	Open Porch	1.00	72	44	
	Open Porch	1.00	48	32	
	Open Porch	1.00	48	32	
	Open Porch	1.00	48	32	
	Open Porch	1.00	48	32	
	Open Porch	1.00	48	32	
	Open Porch	1.00	72	44	
	Open Porch	1.00	72	44	
	Open Porch	1.00	72	44	720

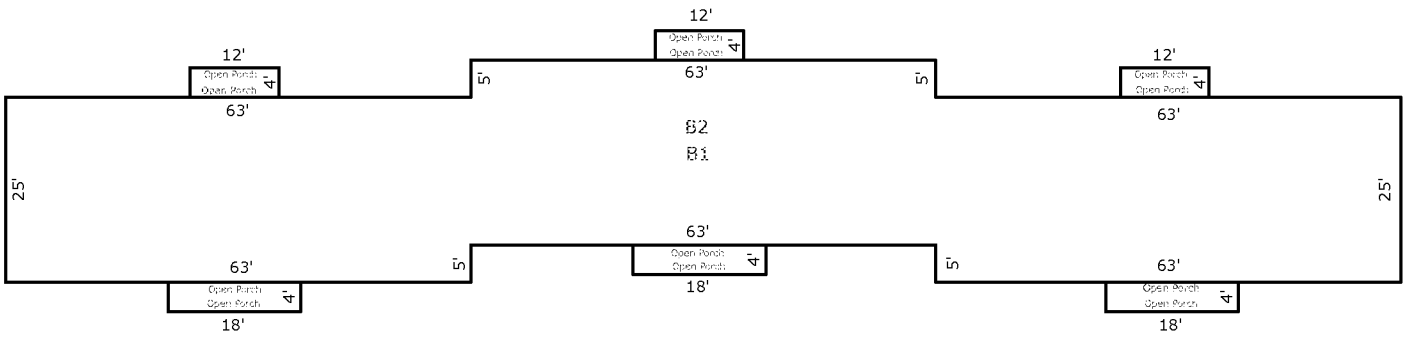
Comment Table 1	
Comment Table 2	Comment Table 3

# SKETCH/AREA TABLE ADDENDUM

SUBJECT	PARCEL ID <b>2206809</b>		
	CITY	STATE	ZIP
	PERMIT # <b>9-20-11</b>		
	MARKET AREA		
	APPRAISER NAME <b>SXJ</b>		

PDC# 8 OF 12

IMPROVEMENTS SKETCH



Scale: 1" = 12'

AREA CALCULATIONS

### AREA CALCULATIONS SUMMARY

Code	Description	Factor	Net Size	Perimeter	Net Totals
B1	B1	1.00	4725	448	4725
B2	B2	1.00	4725	448	4725
OP	Open Porch	1.00	72	44	
	Open Porch	1.00	72	44	
	Open Porch	1.00	72	44	
	Open Porch	1.00	72	44	
	Open Porch	1.00	48	32	
	Open Porch	1.00	48	32	
	Open Porch	1.00	48	32	
	Open Porch	1.00	48	32	
	Open Porch	1.00	48	32	
	Open Porch	1.00	48	32	
	Open Porch	1.00	72	44	
	Open Porch	1.00	72	44	
					720

Comment Table 1	
Comment Table 2	Comment Table 3

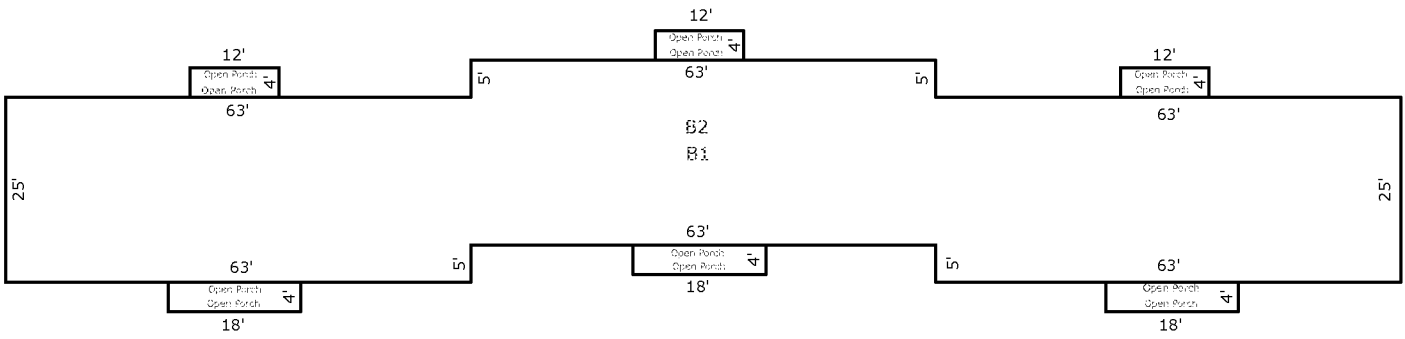


# SKETCH/AREA TABLE ADDENDUM

SUBJECT	PARCEL ID <b>2206809</b>		
	CITY	STATE	ZIP
	PERMIT # <b>9-20-11</b>		
	MARKET AREA		
	APPRAISER NAME <b>SXJ</b>		

PDC# 9 OF 12

IMPROVEMENTS SKETCH



Scale: 1" = 12'

AREA CALCULATIONS

### AREA CALCULATIONS SUMMARY

Code	Description	Factor	Net Size	Perimeter	Net Totals
B1	B1	1.00	4725	448	4725
B2	B2	1.00	4725	448	4725
OP	Open Porch	1.00	72	44	
	Open Porch	1.00	72	44	
	Open Porch	1.00	72	44	
	Open Porch	1.00	72	44	
	Open Porch	1.00	48	32	
	Open Porch	1.00	48	32	
	Open Porch	1.00	48	32	
	Open Porch	1.00	48	32	
	Open Porch	1.00	48	32	
	Open Porch	1.00	72	44	
	Open Porch	1.00	72	44	720

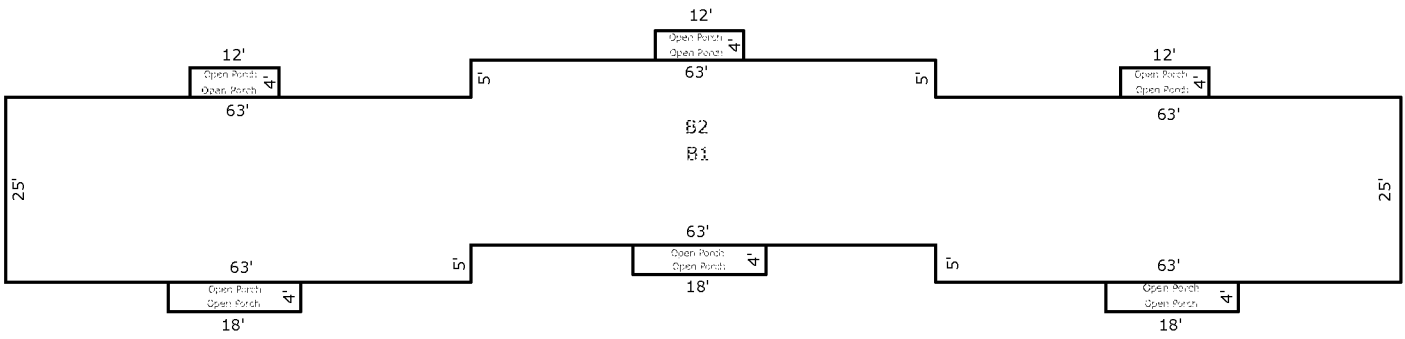
Comment Table 1	
Comment Table 2	Comment Table 3

# SKETCH/AREA TABLE ADDENDUM

SUBJECT	PARCEL ID <b>2206809</b>		
	CITY	STATE	ZIP
	PERMIT # <b>9-20-11</b>		
	MARKET AREA		
	APPRAISER NAME <b>SXJ</b>		

PDC# 10 OF 12.

IMPROVEMENTS SKETCH



Scale: 1" = 12'

AREA CALCULATIONS

### AREA CALCULATIONS SUMMARY

Code	Description	Factor	Net Size	Perimeter	Net Totals
B1	B1	1.00	4725	448	4725
B2	B2	1.00	4725	448	4725
OP	Open Porch	1.00	72	44	
	Open Porch	1.00	72	44	
	Open Porch	1.00	72	44	
	Open Porch	1.00	72	44	
	Open Porch	1.00	48	32	
	Open Porch	1.00	48	32	
	Open Porch	1.00	48	32	
	Open Porch	1.00	48	32	
	Open Porch	1.00	48	32	
	Open Porch	1.00	72	44	
	Open Porch	1.00	72	44	
	Open Porch	1.00	72	44	720

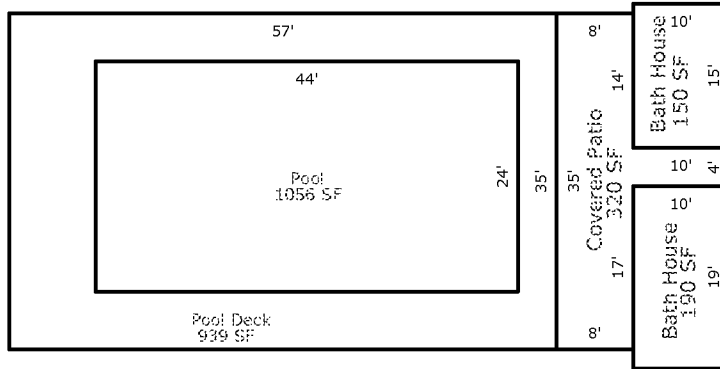
Comment Table 1	
Comment Table 2	Comment Table 3



# SKETCH/AREA TABLE ADDENDUM

SUBJECT	PARCEL ID <b>2206809</b>		
	CITY	STATE	ZIP
	PERMIT # <b>9-20-11</b>		
	MARKET AREA		
	APPRAISER NAME <b>SXJ</b>		

PDC# 12 OF 12



Scale: 1" = 12'

AREA CALCULATIONS	AREA CALCULATIONS SUMMARY						Comment Table 1	
	Code	Description	Factor	Net Size	Perimeter	Net Totals		
	BATHH	Bath House	1.00	150	50			
		Bath House	1.00	190	58	340		
	CVPRT	Covered Patio	1.00	320	106	320		
PDECK	Pool Deck	1.00	939	184	939			
POOL	Pool	1.00	1056	136	1056	Comment Table 2    Comment Table 3		