

SKETCH/AREA TABLE ADDENDUM

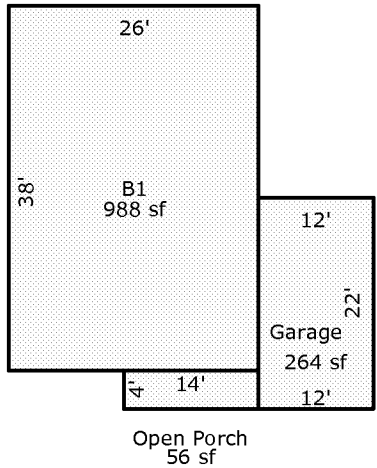
DATE 01.28.10

RE # 2201068

SUBJECT

PARCEL ID	22*35*03*55*8*8		
CITY	TITUSVILLE	COUNTY	BREVARD
		STATE	FL
PERMIT #	NONE		
MARKET AREA	50		
APPRAISER NAME	JCA	BRANCH OFFICE	MERRITT ISLAND

IMPROVEMENTS SKETCH



Scale: 1 = 20

AREA CALCULATIONS

AREA CALCULATIONS SUMMARY

Code	Description	Factor	Net Size	Perimeter	Net Totals
B1	B1	1.00	988	128	988
GA	Garage	1.00	264	68	264
OP	Open Porch	1.00	56	36	56

Comment Table 1

--

Comment Table 2

Comment Table 3

--	--

SKETCH/AREA TABLE ADDENDUM

Parcel No 11*19*2007

File No 2201068

Property Address 22*35*03*55*8*8

City TITUSVILLE

County BREVARD

State FL

Zip 32780

Owner NONE

Client 50

Client Address 1200 RIVERSIDE DR

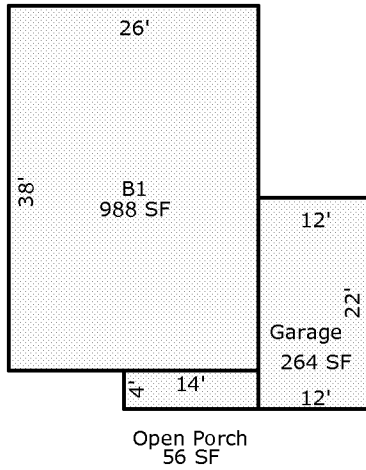
Appraiser Name MTW

Inspection Date TITUSVILLE

SUBJECT

IMPROVEMENTS SKETCH

PDC #2



Scale: 1 = 20

AREA CALCULATIONS

AREA CALCULATIONS SUMMARY

Code	Description	Factor	Net Size	Perimeter	Net Totals
B1	B1	1.00	988.0	128.0	988.0
GA	Garage	1.00	264.0	68.0	264.0
OP	Open Porch	1.00	56.0	36.0	56.0

Comment Table 1

--	--

Comment Table 2

Comment Table 3

--	--

SKETCH/AREA TABLE ADDENDUM

Parcel No 11*19*2007

File No 2201068

Property Address 22*35*03*55*8*8

City TITUSVILLE

County BREVARD

State FL

Zip 32780

Owner NONE

Client 50

Client Address 1200 RIVERSIDE DR

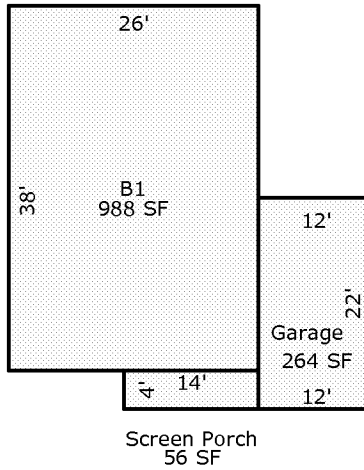
Appraiser Name MTW

Inspection Date TITUSVILLE

SUBJECT

IMPROVEMENTS SKETCH

PDC #3



Scale: 1 = 20

AREA CALCULATIONS

AREA CALCULATIONS SUMMARY

Code	Description	Factor	Net Size	Perimeter	Net Totals
B1	B1	1.00	988.0	128.0	988.0
GA	Garage	1.00	264.0	68.0	264.0
SP	Screen Porch	1.00	56.0	36.0	56.0

Comment Table 1

Comment Table 2

Comment Table 3