

SKETCH/AREA TABLE ADDENDUM

SUBJECT	PARCEL ID 2200559		
	CITY	STATE	ZIP
	PERMIT # 9-2-11		
	MARKET AREA		
	APPRAISER NAME SXJ		

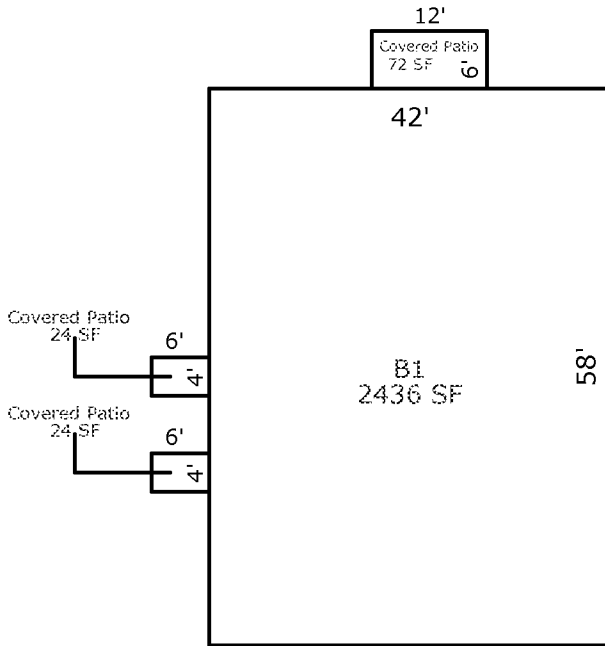
Scale: **1" = 12'**

AREA CALCULATIONS	AREA CALCULATIONS SUMMARY						Comment Table 1	
	Code	Description	Factor	Net Size	Perimeter	Net Totals		
						Comment Table 2	Comment Table 3	

SKETCH/AREA TABLE ADDENDUM

SUBJECT	PARCEL ID 2200559		
	CITY	STATE	ZIP
	PERMIT # 9-2-11		
	MARKET AREA		
	APPRAISER NAME SXJ		

PDC# 2



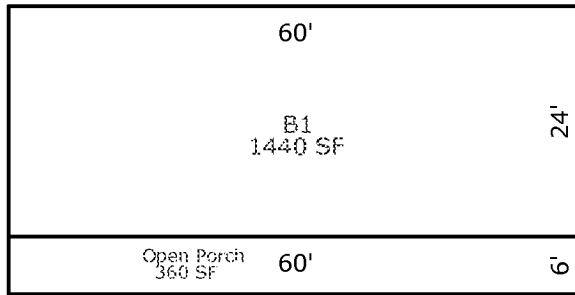
Scale: 1" = 12'

AREA CALCULATIONS	AREA CALCULATIONS SUMMARY						Comment Table 1	
	Code	Description	Factor	Net Size	Perimeter	Net Totals		
	B1	B1	1.00	2436	200	2436		
	CVPRT	Covered Patio	1.00	24	20			
		Covered Patio	1.00	24	20			
	Covered Patio	1.00	72	36	120	Comment Table 2	Comment Table 3	

SKETCH/AREA TABLE ADDENDUM

SUBJECT	PARCEL ID 2200559		
	CITY	STATE	ZIP
	PERMIT # 9-2-11		
	MARKET AREA		
	APPRAISER NAME SXJ		

PDC# 3

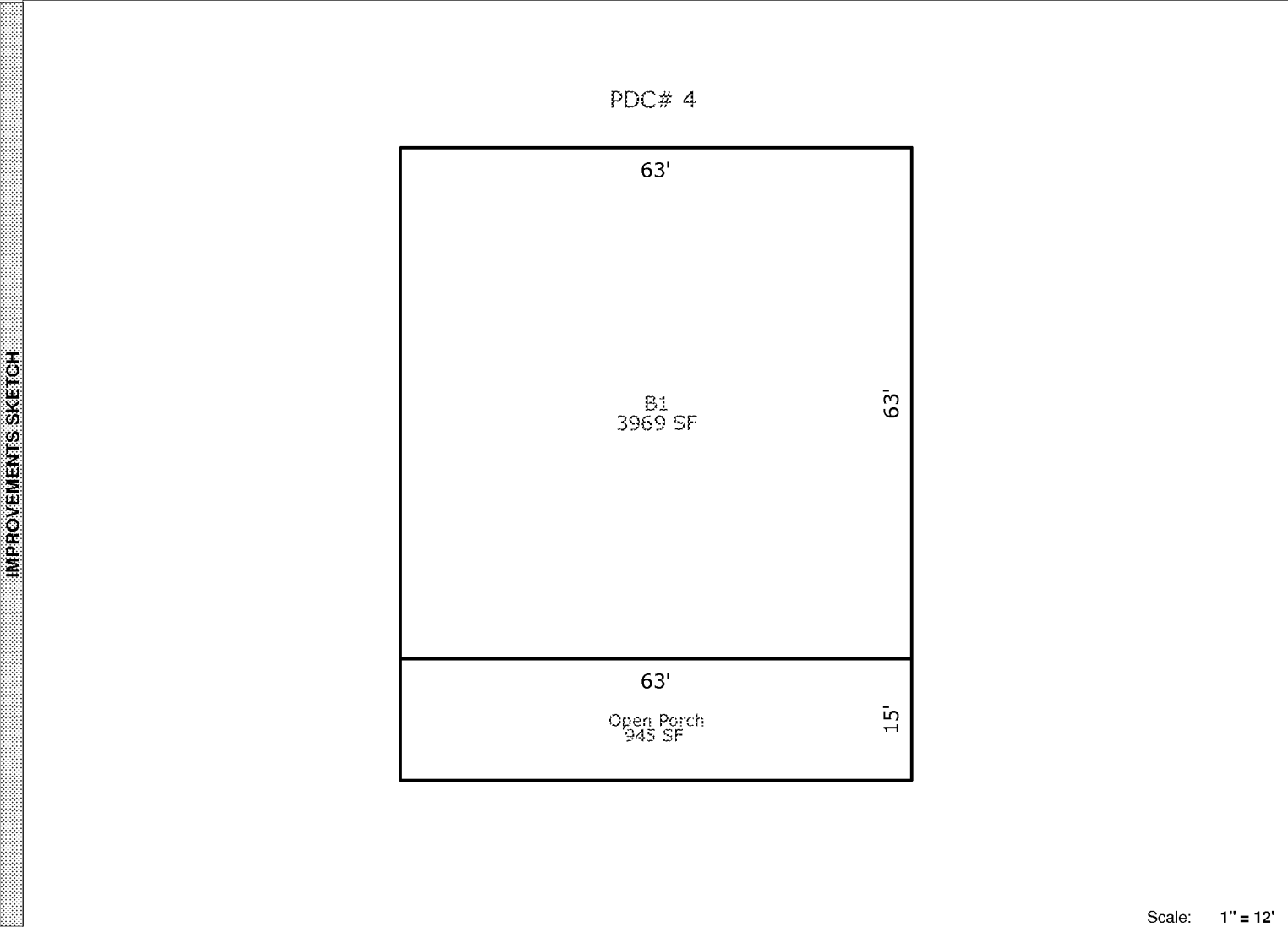


Scale: 1" = 12'

AREA CALCULATIONS	AREA CALCULATIONS SUMMARY						Comment Table 1	
	Code	Description	Factor	Net Size	Perimeter	Net Totals		
	B1	B1	1.00	1440	168	1440		
OP	Open Porch	1.00	360	132	360	Comment Table 2 Comment Table 3		

SKETCH/AREA TABLE ADDENDUM

SUBJECT	PARCEL ID 2200559		
	CITY	STATE	ZIP
	PERMIT # 9-2-11		
	MARKET AREA		
	APPRAISER NAME SXJ		



Scale: 1" = 12'

AREA CALCULATIONS	AREA CALCULATIONS SUMMARY						Comment Table 1	
	Code	Description	Factor	Net Size	Perimeter	Net Totals		
	B1	B1	1.00	3969	252	3969		
	OP	Open Porch	1.00	945	156	945		
							Comment Table 2	Comment Table 3

SKETCH/AREA TABLE ADDENDUM

SUBJECT	PARCEL ID 2200559		
	CITY	STATE	ZIP
	PERMIT # 9-2-11		
	MARKET AREA		
	APPRAISER NAME SXJ		

PDC# 5

22'

B1
374 SF

17'

Scale: 1" = 12'

	AREA CALCULATIONS SUMMARY					Comment Table 1	
Code	Description	Factor	Net Size	Perimeter	Net Totals		
B1	B1	1.00	374	78	374		
						Comment Table 2	Comment Table 3