

SKETCH/AREA TABLE ADDENDUM

Parcel No 7/24/2008

File No 2103342

Property Address 21 35 17 00 301

City MIMS

County BREVARD

State FL

Zip 32754

Owner NONE

Client 50

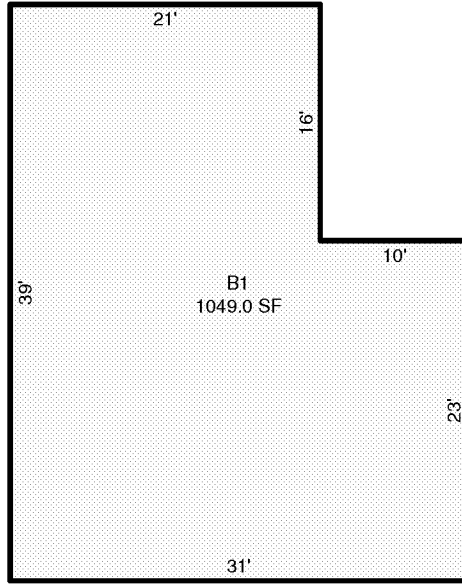
Client Address 2565 HIGHWAY 1

Appraiser Name LWC

Inspection Date TITUSVILLE

SUBJECT

PDC# 1 OF 3



IMPROVEMENTS SKETCH

Scale: 1 = 13

AREA CALCULATIONS SUMMARY

Code	Description	Factor	Net Size	Perimeter	Net Totals
B1	B1	1.00	1049.0	140.0	1049.0

Comment Table 1	
Comment Table 2	Comment Table 3

AREA CALCULATIONS

SKETCH/AREA TABLE ADDENDUM

Parcel No 7/24/2008

File No 2103342

Property Address 21 35 17 00 301

City MIMS

County BREVARD

State FL

Zip 32754

Owner NONE

Client 50

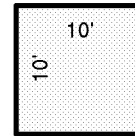
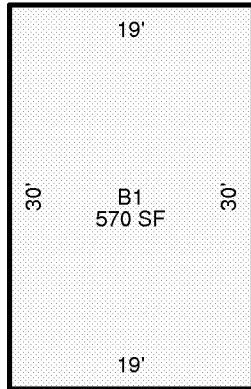
Client Address 2565 HIGHWAY 1

Appraiser Name LWC

Inspection Date TITUSVILLE

SUBJECT

PDC# 2 OF 3



Out Building
100 SF

IMPROVEMENTS SKETCH

Scale: 1 = 15

AREA CALCULATIONS

AREA CALCULATIONS SUMMARY

Code	Description	Factor	Net Size	Perimeter	Net Totals
B1	B1	1.00	570.0	98.0	570.0
OBLD	Out Building	1.00	100.0	40.0	100.0

Comment Table 1

--

Comment Table 2

--

Comment Table 3

--

SKETCH/AREA TABLE ADDENDUM

Parcel No 7/24/2008

File No 2103342

Property Address 21 35 17 00 301

City MIMS

County BREVARD

State FL

Zip 32754

Owner NONE

Client 50

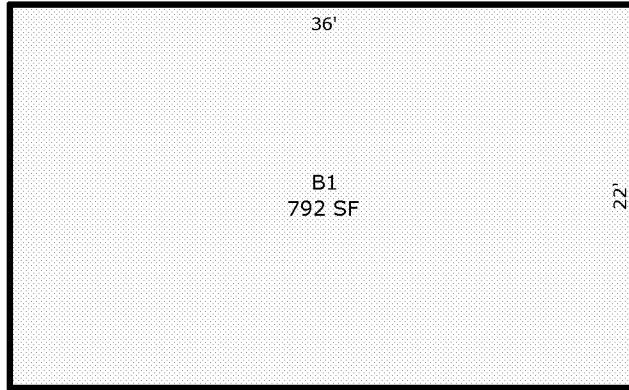
Client Address 2565 HIGHWAY 1

Appraiser Name LWC

Inspection Date TITUSVILLE

SUBJECT

PDC# 3 OF 3



IMPROVEMENTS SKETCH

Scale: 1 = 11

AREA CALCULATIONS SUMMARY

Code	Description	Factor	Net Size	Perimeter	Net Totals
B1	B1	1.00	792.0	116.0	792.0

Comment Table 1	
Comment Table 2	Comment Table 3

AREA CALCULATIONS